AD-A131 519 INTENSIVE SURVEY AT 11-JD-126 JO DAVIESS COUNTY ILLINOIS VOLUME 2 DATA SHEETS(U) GREAT LAKES ARCHAEOLOGICAL RESEARCH CENTER INC WAUKESHA WI 1/3

UNCLASSIFIED D F OVERSTREET JUL 83 DACW25-81-C-0045 F/G 5/6 NL

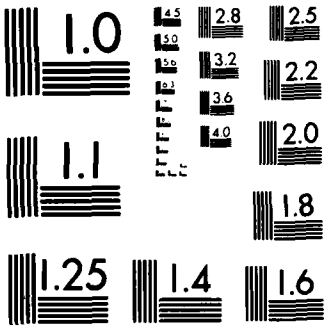

MICROCOPY RESOLUTION TEST CHART
NATIONAL BUREAU OF STANDARDS-1963-A

DISCLAIMER NOTICE

THIS DOCUMENT IS BEST QUALITY PRACTICABLE. THE COPY FURNISHED TO DTIC CONTAINED A SIGNIFICANT NUMBER OF PAGES WHICH DO NOT REPRODUCE LEGIBLY.

SECURITY CLASSIFICATION OF THIS PAGE (When Data Entered)

REPORT DOCUMENTATION PAGE

READ INSTRUCTIONS BEFORE COMPLETING FORM

1. REPORT NUMBER

2. GOVT ACCESSION NO. A131519

3. RECIPIENT'S CATALOG NUMBER

4. TITLE (and Subtitle)

Intensive Survey At 11-Jd-126,
Jo Daviess County, Illinois
Reports of Investigations No. 125

5. TYPE OF REPORT & PERIOD COVERED

Final 1983

6. PERFORMING ORG. REPORT NUMBER

7. AUTHOR(s)

David F. Overstreet

8. CONTRACT OR GRANT NUMBER(s)

DACW25-81-C-0045

9. PERFORMING ORGANIZATION NAME AND ADDRESS

Great Lakes Archaeological Research Center
P.O. Box 1304
Waukesha, Wisconsin 53186

10. PROGRAM ELEMENT, PROJECT, TASK AREA & WORK UNIT NUMBERS

11. CONTROLLING OFFICE NAME AND ADDRESS

U.S. Army Engineer District - Rcok Island
Clock Tower Bldg. NCRPD-E
Rock Island, Illinois 61201

12. REPORT DATE

July 1983

13. NUMBER OF PAGES

V.1(1-187), V.2(1-188), V.3(189-375)

14. MONITORING AGENCY NAME & ADDRESS (if different from Controlling Office)

N/A

15. SECURITY CLASS. (of this report)

Unclassified

15a. DECLASSIFICATION/DOWNGRADING SCHEDULE

N/A

16. DISTRIBUTION STATEMENT (of this Report)

DISTRIBUTION STATEMENT A
Approved for public release;
Distribution Unlimited

Unlimited

17. DISTRIBUTION STATEMENT (of the abstract entered in Block 20, if different from Report)

N/A

18. SUPPLEMENTARY NOTES

Volume 2 (Data Sheets: Lotcheck Lists and Ceramic and Lithic Inventory Sheets
Volume 3 (Data Sheets: Ceramic and Lithic Inventory Sheets)

19. KEY WORDS (Continue on reverse side if necessary and identify by block number)

Cultural Resource Management, Archaeology, Intensive Survey, Geomorphology, Woodland

20. ABSTRACT (Continue on reverse side if necessary and identify by block number)

Intensive archaeological survey was conducted at 11 Jd 126, a multi-component archaeological site on the lowland flood plain of the Mississippi River, Jo Daviess County, Illinois by Great Lakes Archaeological Research Center, Inc. during September and October, 1982. The objectives of the survey and testing were to delineate the boundaries of the site, refine the site geomorphology and occupational history, and provide additional information required for management of the site as well as for future research at 11 Jd 126.

DD FORM 1 JAN 73 1473 EDITION OF 1 NOV 65 IS OBSOLETE

SECURITY CLASSIFICATION OF THIS PAGE (When Data Entered)

Five archaeological components were identified: (1) a Trempealeau/McGregor Phase component; (2) an Allamakee/Millville Phase component; (3) a Maples Mills component; (4) a Keyes Phase (Effigy Mound) component; and (5) a late 18th century Euro-American component. Sub-surface features at the site, which is buried under recent alluvium include storage pits, sheet midden, and a late 18th century domestic structure. Construction activities at 11 Jd 126 had destroyed a shell midden, and others may occur at the site.

Approximately 90% of 11 Jd 126 remains undisturbed. The recovery of carbonized floral remains, faunal remains, and diagnostic cultural materials from buried, stratified contexts, indicates that the site has high potential for research relating to Middle Woodland, Late Woodland, and 18th century occupation of the lowland flood plain in the Quad-state region.

TABLES OF CONTENTS

LOT CHECK LIST

Lot Number 1 Site Name

Feature Number Gen. surface collection Site Number 11 JD 126/1

Horizontal Location Meters N S Meters E W

Vertical Location surface Cm. Below Surface. Date Collected 9/82

Associations Visible on surface throughout the site area

CONTENTS:

Ceramics 6 - grit tempered body sherds (1 exfoliated, 5 undecorated)

Lithics 15 pieces (1 point reworked to knife, 2 shatter, 1 broken biface, 11 flakes

Rough Rock

Bone

Charcoal

Historic 1 historic ceramic, 1 porcelin mason cap

Other

Washed By M.O./ M.T./ J.C. Sorted By M.O./M.T./J.C./P.L. Labeled By M.O./P.L.

Date 10/6/82 Date 10/6/82 Date 10/7/82

FLOATATION INVENTORY

CONTENTS:

Soil Description

Associations

Collected By Date

Sorted By Date

LOT CHECK LIST

Lot Number 2 Site Name

Feature Number General surface coll. Site Number 11-AD-126/2

Horizontal Location Meters N S Meters E W

Vertical Location surface Cm. Below Surface. Date Collected 9/82

Associations Along beach, just SW of test pit O-C

CONTENTS:

Ceramics

Lithics 3 piece (1 point (broken), 2 flakes)

Rough Rock

Bone

Charcoal

Historic

Other

Washed By M.O./M.T./J.C. Sorted By M.O./M.T./J.C./P.L. Labeled By M.O.

Date 10/6/82 Date 10/6/82 Date 10/7/82

FLOATATION INVENTORY

CONTENTS:

Soil Description

Associations

Collected By Date

Sorted By Date

LOT CHECK LIST

Lot Number 3 Site Name

Feature Number Controlled Surface Coll Site Number 11-JD-126/3

Horizontal Location Meters N S 0-10-m Meters E W

Vertical Location surface Cm. Below Surface. Date Collected 9/82

Associations Along river edge 0-10 m West of datum

CONTENTS:

Ceramics

Lithics

Rough Rock

Bone

Charcoal

Historic 2 pieces of concrete, 1 brick fragment

Other

Washed By M.O./J.C./M.T. Sorted By M.O./J.C./M.T./P.L. Labeled By J.C.

Date 10/7/82 Date 10/7//82 Date 10/7/82

FLOATATION INVENTORY

CONTENTS:

Soil Description

Associations

Collected By Date

Sorted By Date

LOT CHECK LIST

Lot Number 4 Site Name

Feature Number Controlled surface coll. Site Number 11-WD-126

Horizontal Location Meters N S 10-20 Meters E (W)

Vertical Location Cm. Below Surface. Date Collected 9/82

Associations Along river edge, 10W-20W of datum

CONTENTS:

Ceramics

Lithics

Rough Rock

Bone

Charcoal

Historic 5 water rolled brick fragments

Other

Washed By M.T./J.C./M.O. Sorted By M.T./J.C./M.O./P.L. Labeled By M.T.

Date 10/7/82 Date 10/7/82 Date 10/7/82

FLOATATION INVENTORY

CONTENTS:

Soil Description

Associations

Collected By Date

Sorted By Date

LOT CHECK LIST

Lot Number 5 Site Name

Feature Number Controlled Surface Coll Site Number 11-JD-126/5

Horizontal Location Meters N S 20-30 Meters E 0

Vertical Location surface Cm. Below Surface. Date Collected 9/82

Associations Along river edge 20-30 meters west of datum

CONTENTS:

Ceramics

Lithics 4 pieces (1 shatter, 3 flakes)

Rough Rock

Bone 1 bone fragment

Charcoal

Historic 1 historic ceramic

Other

Washed By M.O./M.T./J.C. Sorted By J.C./M.T./M.O./P. Labeled By M.O.

Date 10/6/82 Date 10/6/82 Date 10/6/82

FLOATATION INVENTORY

CONTENTS:

Soil Description

Associations

Collected By Date

Sorted By Date

LOT CHECK LIST

Lot Number 6 Site Name

Feature Number Controlled Surface Coll Site Number 11-JD-126/6

Horizontal Location Meters N S 60-70 Meters E W

Vertical Location Surface Cm. Below Surface. Date Collected 9/82

Associations Along river edges 60-70 m. west of datum

CONTENTS:

Ceramics 1 water rolled sherd sand tempered

Lithics

Rough Rock

Bone

Charcoal

Historic 4 pieces of brick (H_2O rolled)

Other

Washed By M.O./J.C./M.T. Sorted By M.O./J.C./M.T./P.L Labeled By J.C.

Date 10/7/82 Date 10/7/82 Date 10/7/82

FLOATATION INVENTORY

CONTENTS:

Soil Description

Associations

Collected By Date

Sorted By Date

LOT CHECK LIST

Lot Number 7 Site Name

Feature Number Controlled surface coll Site Number 11-JD-126

Horizontal Location Meters N S 70-80 Meters E (W)

Vertical Location surface Cm. Below Surface. Date Collected 9/82

Associations Along river edge, 70-80 m west of datum

CONTENTS:

Ceramics

Lithics 1 chert flake (lost in transit)

Rough Rock

Bone

Charcoal

Historic

Other

Washed By M.T. Sorted By M.T./P.L. Labeled By M.T.

Date 9/7/82 Date 9/7/82 Date 9/7/82

FLOATATION INVENTORY

CONTENTS:

Soil Description

Associations

Collected By Date

Sorted By Date

LOT CHECK LIST

Lot Number 8 Site Name

Feature Number Controlled surface coll Site Number 11-JD-126/8

Horizontal Location Meters N S 180-190 Meters E (W)

Vertical Location surface Cm. Below Surface. Date Collected 9/82

Associations Along river edge 180-190 m west of datum

CONTENTS:

Ceramics 1 (grit tempered undecorated body sherd)

Lithics 1 flake

Rough Rock

Bone

Charcoal

Historic

Other

Washed By M.T. Sorted By M.T./P.L. Labeled By M.T.

Date 10/6/82 Date 10/6/82 Date 10/7/82

FLOATATION INVENTORY

CONTENTS:

Soil Description

Associations

Collected By Date

Sorted By Date

LOT CHECK LIST

Lot Number 9 Site Name

Feature Number Controlled surface col. Site Number 11-AD-126

Horizontal Location 220-240 M-W Meters N S 220-240 Meters E W

Vertical Location surface Cm. Below Surface. Date Collected 9/82

Associations Controlled surface collection along river edge

220-240 m west of datum (by daub structure)

CONTENTS:

Ceramics 10 sherds, 1 grit tempered undecorated body sherd, 9 grit exfoliated

Lithics 7 pieces (3 shatter, 4 flakes)

Rough Rock

Bone approx. 60 fragments

Charcoal 1 tiny piece

Historic

Other 17 pieces water rolled daub

Washed By M.T./J.C./M.O. Sorted By M.T./J.C./M.O./P.L. Labeled By M.T.

Date 9/7/82 Date 9/7/82 Date 9/7/82

FLOATATION INVENTORY

CONTENTS:

Soil Description

Associations

Collected By Date

Sorted By Date

LOT CHECK LIST

Lot Number 10 Site Name

Feature Number Controlled surface col. Site Number 11-JD- 126/10

Horizontal Location Meters N S 250-260 Meters E W

Vertical Location surface Cm. Below Surface. Date Collected 10/82

Associations Along river edge 250-260 west of datum

CONTENTS:

Ceramics 1 sherd grit tempered and exfoliated

Lithics

Rough Rock

Bone 4 bone fragments

Charcoal

Historic

Other

Washed By J.C./M.O./M.T. Sorted By J.C./P.L. Labeled By J.C.

Date 10/7/82 Date 10/7/82 Date 10/7/82

FLOATATION INVENTORY

CONTENTS:

Soil Description

Associations

Collected By Date

Sorted By Date

Lot Number 11 Site Name

Feature Number Controlled surface col. Site Number 11 Jd-126/11

Horizontal Location 270 m west of datum Meters N S 270 Meters E (W)

Vertical Location surface Cm. Below Surface. Date Collected 9/82

Associations Along river edge 170 m west of datum

CONTENTS:

Ceramics

Lithics 2 pieces (1 triangular point, 1 flake)

Rough Rock

Bone

Charcoal

Historic

Other

Washed By J.C./M.T. Sorted By J,C,/M.T./P.L. Labeled By M.O.

Date 10/6/82 Date 10/6/82 Date 10/7/82

FLOATATION INVENTORY

CONTENTS:

Soil Description

Associations

Collected By Da

Sorted By Da

LOT CHECK LIST

Lot Number 12 Site Name

Feature Number Controlled surface col Site Number 11-Jd-126/12

Horizontal Location Meters N S 280 Meters E (W)

Vertical Location Cm. Below Surface. Date Collected 9/82

Associations Along river edges 180 m west of datum

CONTENTS:

Ceramics

Lithics 1 flake

Rough Rock

Bone

Charcoal

Historic

Other 1 piece of daub

Washed By J.C./M.O./M.T. Sorted By P.L./J.C./M.T./M.O. Labeled By J.C.

Date 10/7/82 Date 10/7/82 Date 10/7/82

FLOATATION INVENTORY

CONTENTS:

Soil Description

Associations

Collected By Date

Sorted By Date

LOT CHECK LIST

Lot Number 13 Site Name

Feature Number Controlled surface col Site Number 11-Jd-126/13

Horizontal Location Meters N S 40 m Meters E W

Vertical Location surface Cm. Below Surface. Date Collected 9/82

Associations 10 m east of crooked slough

CONTENTS:

Ceramics

Lithics 1 flake

Rough Rock

Bone

Charcoal

Historic

Other

Washed By J.C. Sorted By M.T./P.L. Labeled By M.O.

Date 10/6/82 Date 10/6/82 Date 10/7/82

FLOATATION INVENTORY

CONTENTS:

Soil Description

Associations

Collected By Date

Sorted By Date

LOT CHECK LIST

Lot Number 14 Site Name

Feature Number Site Number 11-Jd-126

Horizontal Location surface Meters N S Meters E W

Vertical Location Cm. Below Surface. Date Collected 9/82

Associations surface at confluence of slough and side channel

CONTENTS:

Ceramics

Lithics 2 flakes

Rough Rock

Bone

Charcoal

Historic

Other

Washed By M.T./J.C./M.O. Sorted By P.L./M.T./M.O./J.C. Labeled By M.T.

Date 9/6/82 Date 9/7/82 Date 9/7/82

FLOATATION INVENTORY

CONTENTS:

Soil Description

Associations

Collected By Date

Sorted By Date

LOT CHECK LIST

Lot Number 15 Site Name

Feature Number Site Number [illegible]

Horizontal Location Profile #1 Meters N S [illegible] E W

Vertical Location 0-50 cm BS Cm. Below Surface. [illegible]

Associations Wall scrapings Profile #1

CONTENTS:

Ceramics

Lithics 1 flake

Rough Rock 1 piece

Bone

Charcoal

Historic 6 rusty nails, 2 thin pieces of glass, 6 hist. ceramic fragments

Other 2 bottle cap (rusty) fragments

1 clamshell

Washed By M.O./M.T./J.C. Sorted By M.O./M.T./P.L./J.C. Labeled By J.C.

Date 10/7/82 Date 10/7/82 Date 10/7/82

FLOATATION INVENTORY

CONTENTS:

Soil Description

Associations

Collected By Date

Sorted By Date

Lot Number 16 Site Name

Feature Number Site Number 11 [illegible] 016

Horizontal Location Profile 3 Meters N S [illegible] E W

Vertical Location 0-50 cm Cm. Below Surface. Date Collected [illegible]2

Associations Wall scraping of profile cut

CONTENTS:

Ceramics

Lithics

Rough Rock

Bone

Charcoal

Historic 3 nails, one lead chunk

Other

Washed By M.T./M.O./J.C. Sorted By J.C./M.T./M.O./P.L. Labeled By M.O.

Date 10/6/82 Date 10/6/82 Date 10/7/82

FLOATATION INVENTORY

CONTENTS:

Soil Description

Associations

Collected By Date

Sorted By Date

Lot Number 17 Site Name

Feature Number Site Number 11 [illegible]-[illegible]6

Horizontal Location Profile #2 Meters N S [illegible] E W

Vertical Location Cm. Below Surface. Date Collected 9/82

Associations Wall scraping for soil profile #2

CONTENTS:

Ceramics

Lithics 1 flake

Rough Rock

Bone

Charcoal

Historic 1 glass fragment

Other

Washed By J.C./M.O./M.T. Sorted By M.O./M.T./J.C./P.[illegible] Labeled By M.T.

Date 9/6/82 Date 9/6/82 Date 9/7/82

FLOATATION INVENTORY

CONTENTS:

Soil Description

Associations

Collected By Date

Sorted By Date

SOIL [illegible]

Lot Number 18 Site Name

[illegible] 7 Site [illegible]

[illegible] cut W [illegible] N S [illegible] E W

Vertical Location 0-10 Cm. Below Surface. Date Collected [illegible]

Conditions Along west back of large cut

COMMENTS:

Classes 4 with [illegible] good [illegible] (2 [illegible], 1 [illegible], 1 collected

Litter 3 classes (1 shatter, 2 [illegible])

Rough Rock

None

Charcoal

Historic

Other

Worked By M.F./ L.C. Worked By M.F./ L.C./ P.L. Worked By M.O.

Date 10/6/82 Date 10/6/82 Date 10/7/82

SECONDARY INVENTORY

COMMENTS:

Soil Description

Conditions

Collected By Date

Worked By Date

Lot Number 19 Site Name

Feature Number 7 Site Number [illegible] 6

West wall of
Horizontal Location Barge cut Meters N S [illegible] W

Vertical Location Level 2,10-20 Cm. Below Surface. [illegible] 2

Type of Lens Feature elevation into barge cut

[illegible]:

[illegible] 35 [illegible]; 1 [illegible], ([illegible]),
[illegible] by [illegible] (57 [illegible], 3 [illegible]),
and 21 exfoliated

Lithics 19 pieces (6 shatter, 13 flakes)

Bone 3 pieces

[illegible] 4 pieces

Historic 1 nail

Other 6 pieces of shell

Washed By J.C./M.T./M.O. Sorted By J.C./M.T./M.O./P.[illegible] Logged By M.T.

Date 9/6/82 Date 9/6/82 Date 9/7/82

FLOTATION LABORATORY

COMMENTS:

Soil Description

Associations

Collected By Date

Sorted By Date

Lot Number 20 Site Name

[illegible] Number 7 [illegible]

[illegible] Location [illegible] N S [illegible]

[illegible] Level 3 [illegible]

[illegible] 7, [illegible]

[illegible]:

[illegible] 3 [illegible] 13 [illegible]

[illegible] 26 [illegible] (12 [illegible], 13 [illegible], 1 [illegible])

[illegible] Rock 5 pieces

[illegible]

Charcoal

Historic

Other Shell in matrix

Washed By M.T./J.C. Sorted By M.T./J.C./P.D. [illegible] By [illegible]/J.C.

Date 10/8/82 Date 10/8/82 [illegible] 2

FLOTATION INVENTORY

COMMENTS:

Soil Description

Associations

Collected By

Sorted By

Lot Number 21 Site Name

Feature Number 7 Site Number 11 [illegible] 6

Horizontal Location Meters N S Meters E W

Vertical Location level 4;30-35 cm. below surface. [illegible]

Special Features Feature 7, on [illegible] of house out

Contents:

Glass 3 [illegible] 2 [illegible] 1 [illegible]

5 [illegible]

Utilities 11 [illegible]

Brick

Stone [illegible]

Charcoal [illegible]

Historic

Other

Washed By M.T./J.C. Sorted By M.T./J.C./P.L. Labeled By M.T./J.C.

Date 10/82 Date 10/82 Date 10/82

CONSERVATION INVENTORY

Comments:

Soil Description

Associations

Collected By Date

Sorted By Date

[illegible]

Lot Number 22 Site Name

Feature Number 7 [illegible]

[illegible] Meters N S [illegible] W

[illegible] Col 4; 35-70 CM. [illegible]

[illegible] Clean [illegible] of [illegible] out

[illegible]:

[illegible] 47 [illegible]; 1 [illegible]; 2 [illegible]

[illegible] W; 2 [illegible] (1 [illegible]); 1 [illegible]

Lithics 7 [illegible] (2 [illegible], 5 [illegible]

[illegible] Lithic

[illegible] 2 [illegible]

[illegible]

[illegible]

[illegible] Shell in [illegible]

Mapped By M.T./M.C./M.O. [illegible] By M.T./M.C./P.L. [illegible] By [illegible]

Date 10/2/82 Date 10/3/82 Date [illegible] 2

[illegible]

[illegible]:

Soil Description

Associations

Collected By Date

Sorted By Date

Lot Number 23 Site Name

[illegible]

[illegible]

[illegible]

Lot Number 24 Site Name

[illegible]

[illegible]

[illegible]

[illegible]

[illegible]

[illegible]

[illegible]

[illegible]

[illegible]

[illegible]

[illegible]

[illegible]

Washed By M.O./L.C./M.T. Sorted By P.L. Labeled By M.T.

Date 10/82 Date 10/82 Date 10/82

PROTOCON INVENTORY

[illegible]:

Soil Description

Associations

Collected By Date

Sorted By Date

Lot Number 25 Site Name

[illegible] 7 [illegible] 6

[illegible]

[illegible] 6 & 7

[illegible]

[illegible]

[illegible]:

[illegible]

[illegible]

[illegible]

[illegible]

Charcoal

Historic

Other

Washed By M.O./J.C./M.T. Sorted By M.T./J.C./P.L. Labeled By J.C.

Date 10/7/82 Date 10/7/82 Date 10/8/82

PRESERVATION [illegible]

[illegible]:

Soil [illegible]

Associations

Collected By Date

Sorted By Date

Lot Number 26 Site Name

[illegible]

[illegible]

[illegible]

[illegible]

[illegible]

[illegible]

[illegible]

[illegible]

Bough Rock

Seed 9 fragments

Charcoal

Historic

Other charred seeds in tin foil

Washed By N.T./J.C./M.O. Sorted By J.C./P.L./M.T. Labeled By J.C.

Date 10/7/82 Date 10/8/82 Date 10/8/82

FLOTATION DRY WEAY

[illegible]:

Soil Description

Associations

Collected By Date

Sorted By Date

Lot Number 27 Site Name

Feature Number 7 Site Number [illegible]

Horizontal Location [illegible] N S [illegible] E W

Vertical Location Level 8 Co. [illegible] Date Collected 9/22

Associations [illegible]

CONTENTS:

Bones 1 [illegible] [illegible] Lady [illegible]

Mollies

Rough Rock

None

Charcoal 1 tiny piece

Historic

Other

Washed By N.C./M.T./M.O. Sorted By M.T./J.C./P.L. Labeled By J.C.

Date 10/7/82 Date 10/8/82 Date 10/8/82

FLOTATION INVENTORY

CONTENTS:

Soil Description

Associations

Collected By Date

Sorted By Date

[illegible]

Lot Number 28 Site Name

Feature Number 7 Site Number [illegible]

Horizontal Location Meters N S Meters E W

Vertical Location Cm. Below Surface. Date Collected [illegible]82

Associations [illegible] Table association with Feature 7, on west [illegible]k of house out

Collected:

Ceramics 7 body sherds: 5 [illegible] (2 [illegible] 3 [illegible]), 2 [illegible] (1 [illegible] and 1 [illegible])

Pipes 5 pieces (3 shatter, 1 [illegible] 1 [illegible])

Bench Rock 1 piece

Bone

Charcoal

Historic

Other 1 piece of shell

Washed By M.O./M.T./J.C. Sorted By M.T./J.C./P.L. Labeled By M.T.

Date 10/6/82 Date 10/7/82 Date 10/8/82

FOUNDATION INVENTORY

COLLECTS:

Soil Description

Associations

Collected By Date

Sorted By Date

[illegible]

Lot Number 29 Site Name [illegible]

Feature Number [illegible] Site Number [illegible]

Horizontal Location [illegible] N S [illegible] E W

Vertical Location [illegible] Cm. Below Surface. [illegible]

Associations [illegible] of feature 7, [illegible]

of [illegible]

OTHER NOTES:

[illegible] 3 [illegible]: 3 [illegible] (1 [illegible]), 2 [illegible]
5 [illegible] by, 10 water [illegible]): 9 grit [illegible]
[illegible] by [illegible] (3 [illegible], 1 [illegible]).

[illegible] 8 [illegible] (2 shelter, 6 [illegible])

Dough Rack 1 piece

Bone 3 fragments

Charcoal 1 piece

Historic

Other 11 shell fragments

Washed By M.O./M.T./J.C. Sorted By P.L. Labeled By P.L./M.T.

Date 10/82 Date 10/82 Date 10/82

FLOTATION INVENTORY

COMMENTS:

Soil Description

Associations

Collected By Date

Sorted By Date

Lot Number 30 Site Name

Feature Number Site Number 11-21-1 6

Horizontal Location Meters N S Meters E W

Vertical Location surface Date Collected 1/82

Associations [illegible] side of house cut

CONTENTS:

Ceramics 2 white [illegible] body sherds (1 decorated, 1 undecorated)

Lithics 15 pieces (2 shatter, 12 flakes, 1 core)

Rough Rock 2 pieces

Bone 5 fragments

Charcoal

Historic 1 tea cup sherd

Other

Washed By M.O./M.T./J.C. Sorted By M.T./J.C./P.L. Labeled By J.C./P.L.

Date 10/7/82 Date 10/7/82 Date 10/8/82

FLOTATION INVENTORY

CONTENTS:

Soil Description

Associations

Collected By Date

Sorted By Date

Lot Number 31 Site Name

Feature Number Site Number 11-21-126

Horizontal Location N-10: W-0 Meters N S Meters E W

Vertical Location 0 - 10 Cm. Date Collected 9/82

Associations On [illegible] of [illegible]

CONTENTS:

Ceramics

Lithics

Tough Rock one

Bone

Charcoal

Historic 11 nails, 6 pieces of rusty metal, 11 pieces of tar paper, 28 pieces of glass, 1 piece of a plastic clothes pin, 1 piece chicken

Washed By M.T. Sorted By M.T./P.L. Labeled By M.T.

Date 10/8/82 Date 10/8//82 Date 10/8/82

FLOTATION INVENTORY

CONTENTS:

Soil Description

Associations

Collected By Date

Sorted By Date

Lot Number 32 Site Name

Feature Number Site Number 11-38-126

Horizontal Location N-10: W-0 Meters N S Meters E W

Vertical Location 10-20 Lev. 2 Cm. Below Surface. Date Collected 9-82

Associations On level backslope

CONTENTS:

Charcoal

Lithics

Rough Rock five

Bone

Charcoal

Historic 12 nail fragments, 2 pieces of chinking, 12 pieces of glass: (1 blue 3 brown, and 9 clear)

Washed By M.T./M.O./P.L./J.C. Sorted By M.T./M.O./P.L./J.C. Labeled By J.C.

Date 10/7/82 Date 10/7/82 Date 10/8/82

FLOTATION INVENTORY

CONTENTS:

Soil Description

Associations

Collected By Date

Sorted By Date

LOT CHECK - 3F

Lot Number 33 Site Name

Feature Number Site Number 11-Md-126

Horizontal Location N-10/W0 Meters N S Meters E W

Vertical Location level 3/20-30 Cm. Below Surface. Date Collected 9/82

Associations on level backslope

CONTENTS:

Ceramics

Lithics one flake

Rough Rock 2 rock, 4 pieces of brick

Bone

Charcoal yes

Historic 15 nails and fragments, 8 pieces of rusty metal, 4 pieces of brick, 4 brown and 17 clear pieces of glass, 4 pieces of pottery and 1 piece of shell.

Washed By M.O./M.T./J.C. Sorted By M.T./P.L./J.C. Labeled By P.L.

Date 10/7/82 Date 10/8/82 Date 10/8/82

FLOATATION INVENTORY

CONTENTS:

Soil Description

Associations

Collected By Date

Sorted By Date

LOT CHECK LIST

Lot Number 34 Site Name

Feature Number Site Number 11-81-126

Horizontal Location 10 Meters (N) S 0 Meters E (W)

Vertical Location level 4 Cm. Below Surface. Date Collected 9/82

Associations

CONTENTS:

Ceramics

Lithics

Rough Rock 3 pieces of sandstone

Bone

Charcoal

Historic 14 badly rusted metal objects, nails & other; 1 cylindrical piece of lead, 2 ceramics, 1 piece plastic, 18 pieces broken glass

Other 1 piece mortor

Washed By M.T./M.O./J.C. Sorted By M.T./M.O./J.C./P. Labeled By J.C.

Date 10/7/82 Date 10/7/82 Date 10/12/82

FLOATATION INVENTORY

CONTENTS:

Soil Description

Associations

Collected By Date

Sorted By Date

LOT CHECK LIST

Lot Number 35 Site Name

Feature Number Site Number 11-[illegible]-126

Horizontal Location N-10 W-0 Meters N S Meters E W

Vertical Location 40-60 Cm. Below Surface. Date Collected 9/82

Associations Level 5, E⅓ of pit, on level backslope

CONTENTS:

Ceramics

Lithics 4 pieces (2 flakes, 1 chatter, 1 groundstone fragment)

Rough Rock 1 piece

Bone

Charcoal

Historic 1 piece of glass, 1 large nail

Other

Washed By M.O./J.C./M.T. Sorted By P.L./J.C./M.T. Labeled By M.T.

Date 10/8/82 Date 10/8/82 Date 10/8/82

FLOATATION INVENTORY

CONTENTS:

Soil Description

Associations

Collected By Date

Sorted By Date

LOT CHECK LIST

Lot Number 36 Site Name

Feature Number Site Number 11-38-126

Horizontal Location 10 Meters (N) S 0 Meters E (W)

Vertical Location Level 5/40-50 Cm. Below Surface. Date Collected 9/82

Associations

CONTENTS:

Ceramics 6 grit tempered sherds: (1 decorated rim sherd, 2 undecorated body sherds, 3 undecorated body sherds)

Lithics 2 flakes

Rough Rock

Bone

Charcoal

Historic 4 pieces of glass, 1 rusted nail

Other

Washed By M.T./M.O./J.C. Sorted By M.T./M.O./J.C./P. Labeled By M.T.

Date 10/7/82 Date 10/7/82 Date 10/11/82

FLOATATION INVENTORY

CONTENTS:

Soil Description

Associations

Collected By Date

Sorted By Date

Lot Number 37 Site Name

Feature Number Site Number 11-Jd-126

Horizontal Location N-10/W-0 Meters N S Meters E W

Vertical Location 60-70 Cm. Below Surface. Date Collected 9/82

Associations level 6, E½ of pit on level backslope

CONTENTS:

Ceramics 16 grit tempered body sherds: (1 decorated cord impressed body sherd, 1 water rolled fits on level 7-W½/11-Jd-126/41; 7 undecorated body sherds, 7 exfoliated sherds

Lithics 1 flake

Rough Rock one

Bone

Charcoal

Historic

Other

Washed By M.O./J.C./M.T. Sorted By P.L./J.C./M.T. Labeled By M.T.

Date 10/7/82 Date 10/8/82 Date 10/8/82

FLOATATION INVENTORY

CONTENTS:

Soil Description

Associations

Collected By Date

Sorted By Date

LOT CHECK LIST

Lot Number 38 Site Name

Feature Number Site Number 11-Md-126

Horizontal Location N-10/ W-0 Meters N S Meters E W

Vertical Location Level 6/ 50-60 Cm. Below Surface. Date Collected 9/82

Associations W½ of pit on levee backslope

CONTENTS:

Ceramics 5 grit tempered sherds (3 undecorated body sherds, 1 exfoliated, 1 cord impressed rim sherd)

Lithics 3 flakes

Rough Rock

Bone

Charcoal

Historic

Other

Washed By M.O./M.T./P.L. Sorted By P.L./J.C./M.T. Labeled By J.C.

Date 10/7/82 Date 10/8/82 Date 10/8/82

FLOATATION INVENTORY

CONTENTS:

Soil Description

Associations

Collected By Date

Sorted By Date

LOT CHECK LIST

Lot Number 39 Site Name

Feature Number Site Number 11-Md-126

Horizontal Location N-10/ W-0 Meters N S Meters E W

Vertical Location level 7 60-70 Cm. Below Surface. Date Collected 9/82

Associations SE¼ of pit on level backslope

CONTENTS:

Ceramics 4 grit tempered body sherds (1 cord impressed, 3 exfoliated)

Lithics 2 flakes

Rough Rock

Bone

Charcoal

Historic

Other

Washed By M.O./M.T./J.C. Sorted By P.L./J.C./M.T. Labeled By J.C.

Date 10/6/82 Date 10/8/82 Date 10/8/82

FLOATATION INVENTORY

CONTENTS:

Soil Description

Associations

Collected By Date

Sorted By Date

LOT CHECK LIST

Lot Number 40 Site Name

Feature Number Site Number 11-Jd-126

Horizontal Location N-10/ W-0 Meters N S Meters E W

Vertical Location 60-70 Cm. Below Surface. Date Collected 9/82

Associations Level 7, NE¼ of pit on level backslope

CONTENTS:

Ceramics 4 grit tempered body sherds (1 undecorated, 1 water rolled, 2 exfoliated)

Lithics 2 shatter

Rough Rock

Bone

Charcoal

Historic

Other

Washed By M.O./M.T./J.C. Sorted By P.L./J.C./M.T. Labeled By J.C.

Date 10/6/82 Date 10/8/82 Date 10/8/82

FLOATATION INVENTORY

CONTENTS:

Soil Description

Associations

Collected By Date

Sorted By Date

LOT CHECK LIST

Lot Number 41 Site Name

Feature Number Site Number 11-Jd-126

Horizontal Location 10 Meters (N) S 0 Meters E (W)

Vertical Location level 7/ W½ Cm. Below Surface. Date Collected 9/82

Associations West ½ of 2 X 2 m square

CONTENTS:

Ceramics 124 sherds: (1 water rolled sand tempered body, 123 grit tempered

(1 decorated rim, 36 undecorated body, 3 decorated body, 83 eroded surface.

Lithics 4 flakes

Rough Rock 2 pieces

Bone

Charcoal

Historic

Other

Washed By M.O/M.T./J.C. Sorted By M.O./M.T./J.C/P.L. Labeled By J.C.

Date 10/7/82 Date 10/7/82 Date 10/8/82

FLOATATION INVENTORY

CONTENTS:

Soil Description

Associations

Collected By Date

Sorted By Date

LOT CHECK LIST

Lot Number 42 Site Name

Feature Number Site Number 11 Ad-126

Horizontal Location 10 Meters (S) S 0 Meters E (W)

Vertical Location 85-92 Cm. Below Surface. Date Collected 9/82

Associations Level 8 SE¼ of pit

CONTENTS:

Ceramics

Lithics 1 flake

Rough Rock

Bone

Charcoal Present

Historic

Other

Washed By M.O./M.T./J.C. Sorted By P.L./M.T./J,C. Labeled By M.T.

Date 10/7/82 Date 10/8/82 Date 10/8/82

FLOATATION INVENTORY

CONTENTS:

Soil Description

Associations

Collected By Date

Sorted By Date

LOT CHECK LIST

Lot Number 43 Site Name

Feature Number Site Number 11-Jd-126

Horizontal Location 10 Meters (N) S 0 Meters E (W)

Vertical Location 70-80 Cm. Below Surface. Date Collected 9/82

Associations Level 8 NE¼ of pit on level backslope

CONTENTS:

Ceramics

Lithics 1 flake

Rough Rock

Bone

Charcoal

Historic

Other

Washed By M.T. Sorted By M.T./P.L. Labeled By M.T.

Date 10/7/82 Date 10/8/82 Date 10/8/82

FLOATATION INVENTORY

CONTENTS:

Soil Description

Associations

Collected By Date

Sorted By Date

LOT CHECK LIST

Lot Number 44 Site Name

Feature Number Site Number 11-Jd-126

Horizontal Location 10 Meters (N) S 0 Meters E (W)

Vertical Location 70-80 Cm. Below Surface. Date Collected 9/82

Associations Level 8, W½ of pit on level backslope

CONTENTS:

Ceramics 5 sand tempered sherds (1 undecorated body sherd, 4 exfoliated sherds)

Lithics 1 piece of shatter

Rough Rock

Bone

Charcoal

Historic

Other

Washed By M.T./J.C./M.O. Sorted By M.T./J.C./P.L. Labeled By M.T.

Date 10/7/82 Date 10/8/82 Date 10/8/82

FLOATATION INVENTORY

CONTENTS:

Soil Description

Associations

Collected By Date

Sorted By Date

LOT CHECK LIST

Lot Number 45 Site Name

Feature Number Site Number 11-Jd-126

Horizontal Location 10 Meters (N) S 0 Meters E (W)

Vertical Location SE¼ level 9-80-90 Cm. Below Surface. Date Collected 9/82

Associations

CONTENTS:

Ceramics 1 grit tempered undecorated body sherd

Lithics 1 shatter, 2 flakes

Rough Rock

Bone

Charcoal

Historic

Other

Washed By M.O./M.T./J.C. Sorted By P.L. Labeled By P.L.

Date 10/82 Date 10/8/82 Date 10/8/82

FLOATATION INVENTORY

CONTENTS:

Soil Description

Associations

Collected By Date

Sorted By Date

LOT CHECK LIST

Lot Number 46 Site Name

Feature Number Site Number 11-Jd-126

Horizontal Location 10 Meters (N) S 0 Meters E (W)

Vertical Location W½ Level 9/ 80-90 Cm. Below Surface. Date Collected 9/82

Associations

CONTENTS:

Ceramics 6 body sherds; 5 grit tempered (1 undecorated sherd, 4 exfoliated sherds (in vial), 1 sand tempered undecorated)

Lithics 1 shatter, 1 flake

Rough Rock

Bone

Charcoal

Historic

Other

Washed By M.O./M.T./J.C. Sorted By P.L. Labeled By P.L.

Date 10/82 Date 10/8/82 Date 10/8/82

FLOATATION INVENTORY

CONTENTS:

Soil Description

Associations

Collected By Date

Sorted By Date

LOT CHECK LIST

Lot Number 47 Site Name

Feature Number Site Number 11-Jd-126

Horizontal Location 10 Meters (N) S 0 Meters E (W)

Vertical Location Level 10/90-100 Cm. Below Surface. Date Collected 9/82

Associations

CONTENTS:

Ceramics 5 grit tempered sherds (1 water rolled, 4 exfoliated)

Lithics 2 flakes

Rough Rock

Bone

Charcoal 1 small piece

Historic

Other 2 pieces of limestone

Washed By M.O./M.T./J.C. Sorted By P.L. Labeled By P.L.

Date 10/82 Date 10/8/82 Date 10/8/82

FLOATATION INVENTORY

CONTENTS:

Soil Description

Associations

Collected By Date

Sorted By Date

LOT CHECK LIST

Lot Number 48 Site Name

Feature Number Site Number 11-Jd-126

Horizontal Location 10 Meters (N) S 0 Meters E (W)

Vertical Location Level 11/ W½ Cm. Below Surface. Date Collected 9/82

Associations

CONTENTS:

Ceramics 1 exfolliated grit tempered sherd

Lithics 1 shatter (cortex)

Rough Rock

Bone

Charcoal 1 small piece

Historic

Other

Washed By M.O./M.T./J.C. Sorted By P.L. Labeled By P.L.

Date 10/82 Date 10/8/82 Date 10/8/82

FLOATATION INVENTORY

CONTENTS:

Soil Description

Associations

Collected By Date

Sorted By Date

LOT CHECK LIST

Lot Number 49 Site Name

Feature Number Site Number 11-Jd-126

Horizontal Location 10 Meters (N) S 0 Meters E (W)

Vertical Location Level 11/E½ Cm. Below Surface. Date Collected 9/82

Associations East ½ of 2 X 2 m square

CONTENTS:

Ceramics

Lithics 1 shatter (cortex), 1 flake

Rough Rock

Bone

Charcoal

Historic 1 piece of plate glass

Other

Washed By M.O./M.T./J.C. Sorted By M.O./M.T./P.L./J.C. Labeled By J.C.

Date 10/7/82 Date 10/7/82 Date 10/8/82

FLOATATION INVENTORY

CONTENTS:

Soil Description

Associations

Collected By Date

Sorted By Date

LOT CHECK LIST

Lot Number 50 Site Name

Feature Number Site Number 11-Jd-126

Horizontal Location 10 Meters (N) S 0 Meters E (W)

Vertical Location Level 12 Cm. Below Surface. Date Collected

Associations Backslope of levee

CONTENTS:

Ceramics

Lithics 1 flake

Rough Rock

Bone

Charcoal

Historic

Other

Washed By M.O./M.T./J.C. Sorted By P.L. Labeled By P.L.

Date 10/82 Date 10/8/82 Date 10/8/82

FLOATATION INVENTORY

CONTENTS:

Soil Description

Associations

Collected By Date

Sorted By Date

LOT CHECK LIST

Lot Number 51 Site Name

Feature Number Site Number 11-Jd-126

Horizontal Location 10 Meters (N) S 0 Meters E (W)

Vertical Location Cm. Below Surface. Date Collected 9/82

Associations Backslope of levee

CONTENTS:

Ceramics 2 sand tempered water rolled sherds

Lithics 1 core reduction flake

Rough Rock

Bone

Charcoal

Historic

Other

Washed By M.O. M.T. J.C. Sorted By M.O. M.T. J.C. Labeled By J.C.

Date 10/7/82 Date 10/7/82 Date 10/8/82

FLOATATION INVENTORY

CONTENTS:

Soil Description

Associations

Collected By Date

Sorted By Date

LOT CHECK LIST

Lot Number 52 Site Name

Feature Number Site Number 11-Jd-126

Horizontal Location 0 Meters (N) S 0 Meters E (W)

Vertical Location Level 1 Cm. Below Surface. Date Collected 9/82

Associations top of levee

CONTENTS:

Ceramics 4 grit tempered body sherds (3 undecorated, 1 exfoliated)

Lithics 8 pieces (1 shatter, 7 flakes)

Rough Rock 38 pieces of brick, 4 pieces of coal

Bone 6 pieces /some burned (may be historic)

Charcoal

Historic 1 can opener, 1 bottle opener, 5 nails, 1 staple, 1 hinge, 1 pc. of chinking or mortor 1 metal pipe end, bottle caps, brick fragments + 2 pc. of coal

Other 2 snails and a clam

Washed By M.T./M.O./J.C. Sorted By M.T./P.L./J.C./M.O. Labeled By J.C.

Date 10/7/82 Date 10/7/82 Date 10/8/82

FLOATATION INVENTORY

CONTENTS:

Soil Description

Associations

Collected By Date

Sorted By Date

LOT CHECK LIST

Lot Number 53 Site Name

Feature Number Site Number 11-Jd-126

Horizontal Location 0 Meters N S 0 Meters E W

Vertical Location Level 2 Cm. Below Surface. Date Collected 9/82

Associations top of levee

CONTENTS:

Ceramics 5 grit tempered sherds (4 undecorated body sherds, 1 exfoliated, 1 punctate rim sherd)

Lithics 13 pieces (2 shatter, 9 flakes, 1 broken biface, hammerstone fragments)

Rough Rock 1 piece and 5 pieces of brick

Bone 2 fragments

Charcoal yes

Historic 1 possible sink trap, 1 bottle opener, 2 pieces of bottle cap, 3 nail fragments, 5 pieces of glass

Other 6 clam ½ shells

Washed By P.L. Sorted By P.L. Labeled By P.L.

Date 10/8/82 Date 10/8/82 Date 10/8/82

FLOATATION INVENTORY

CONTENTS:

Soil Description

Associations

Collected By Date

Sorted By Date

LOT CHECK LIST

Lot Number 54 Site Name

Feature Number Site Number 11-Jd-126

Horizontal Location 0 Meters (N) S 0 Meters E (W)

Vertical Location Level 3 Cm. Below Surface. Date Collected 9/82

Associations top of levee

CONTENTS:

Ceramics 14 grit tempered sherds (1 rim sherd, 10 undecorated body sherds, 3 exfoliated sherds)

Lithics 8 pieces (2 shatter, 6 flakes)

Rough Rock 6 pieces

Bone

Charcoal

Historic

Other 5 pieces of shell

Washed By M.O./J.C./M.T. Sorted By M.T./P.L./J.C Labeled By M.T.

Date 10/8/82 Date 10/8/82 Date 10/8/82

FLOATATION INVENTORY

CONTENTS:

Soil Description

Associations

Collected By Date

Sorted By Date

LOT CHECK LIST

Lot Number 55 Site Name

Feature Number Site Number 11-Jd-126

Horizontal Location 0 Meters (N) S 0 Meters E (W)

Vertical Location Level 4 Cm. Below Surface. Date Collected 9/82

Associations top of levee

CONTENTS:

Ceramics 8 grit tempered sherds (7 undecorated body sherds, 1 exfoliated cord impressed sherd)

Lithics 26 pieces (12 shatter, 13 flakes unmodified, 1 retouched-utilized flake)

Rough Rock 5 pieces

Bone

Charcoal

Historic

Other shell and shell and bone in matrix

Washed By M.O./J.C./M.T. Sorted By M.T./P.L./J.C. Labeled By M.T.

Date 10/82 Date 10/8/82 Date 10/8/82

FLOATATION INVENTORY

CONTENTS:

Soil Description

Associations

Collected By Date

Sorted By Date

Lot Number 56 Site Name

[illegible] Number [illegible] Site Number [illegible]

Horizontal Location 0 [illegible] N S 0 [illegible] E W

Vertical Location [illegible] Co. [illegible] Depth [illegible]

[illegible] on [illegible] coast

Contents:

Ceramics 16 [illegible] (2 [illegible] 3 [illegible], 2 [illegible]
[illegible] 3 [illegible], 1 [illegible] 3 [illegible]

Glasses 16 pieces (5 shatter, 11 [illegible])

Brick Deck 6 pieces [illegible]gh, 2 pieces brick

Bone

Charcoal [illegible] quantity

Historic 1 piece of glass, 1 [illegible], 1 piece of [illegible]

Other

Washed By M.O./M.T./J.C. Sorted By M.T./M.O./P.E./J.C. Labeled By M.T.

Date 10/6/82 Date 10/12/82 Date 10/12/82

PRELIMINARY

Comments:

Soil Description

Miscellaneous

Collected By Date

Checked By Date

Lot Number 57 Site Name

[illegible] 5 [illegible] 6

[illegible] pH/ 0 [illegible] S 0 [illegible]

[illegible] 6 [illegible]

[illegible]

[illegible]:

[illegible] 21 [illegible]

2 [illegible], 9 [illegible]

[illegible] 14 [illegible] (6 [illegible], 8 [illegible])

[illegible] 3 [illegible]

[illegible]

[illegible]

[illegible]

[illegible] 3 [illegible], [illegible]

[illegible] M.O./[illegible]/M.P. [illegible] M.P./M.O./P.L. [illegible] M.O.

Date 10/5/82 Date 10/5/82 Date 10/12/82

[illegible]

[illegible]:

[illegible]

[illegible]

Collected By Date

Collected By Date

Lot Number 48 File No.

[illegible]

[illegible]

[illegible]

Lot Number 9

Checked By M.O./M.T./J.C. Checked By M.T./M.O./J.C./P.L. Checked By J.C.

Date 10/7/82 Date 10/7/82 Date 10/12/82

Lot Number 59 R File Name

[illegible]

[illegible]

[illegible]

Lot Number 60 Site Name

Date

Date

Checked by M.O./M.T./J.C. Checked by M.O./M.T./J.C./P.L. by J.C.

Date 10/7/82 Date 10/7/82 Date 10/7/82

Checked by

Checked by

Checked by Date

Checked by Date

Lot Number 61 Site Name

Feature Number

Field Identification [illegible]

Vertical Dimensions [illegible]

Comments:

Features [illegible]

Fill [illegible]

Stone

Charcoal

Other

Recorded By M.O./J.C. Recorded By M.O./P.L. Recorded By M.O.

Date 10/7/82 Date 10/6/82 Date 10/1/82

Recorded By

Comments:

Cell Specification

Recommendations

Collected By Date

Recorded By Date

Lot Number 62 Site Time

[illegible]

[illegible]

[illegible]

Lot Number 63 Site Name

[illegible]

[illegible]

[illegible]

Lot Number 64 Site Name

Frame Number Site Number

[illegible]

[illegible]

[illegible]

Lot Number 65 Site Name

Feature Number Site Number 11 [illegible] 136

Horizontal Location [illegible] 160 [illegible] 21 [illegible] 95 [illegible] E (A)

Vertical Location Surface to Floor [illegible] Date Collected [illegible]/82

Conditions [illegible] basement - lot 1/3 - surface to floor

COMMENTS:

Cobbles

Lithics 2 flakes chert (possible flints)

Brick 27 pieces burnt limestone

Glass 6 fragments

Metal

Historic 10 nails, 1 shotgun shell (discharged), 1 [illegible] bolt, 2 white [illegible] pipes, 1 bullet head, 3 [illegible] clips, 16 [illegible] dab

Washed By J.C./M.O./M.T. Sorted By J.C./M.T. Labeled By M.O.

Date 10/6/82 Date 10/6/82 Date 10/11/82

PRESERVATION LABORATORY

COMMENTS:

Soil Description

Conditions

Collected By Date

Sorted By Date

Lot Number 66 Site Name

Feature Number Site Number 11-3 126

Horizontal Location 100 Meters (N) S 227 Meters E (W)

Vertical Location Less Deep Cm. Below Surface. Date Collected 9/82

Descriptions Place Deep in colonial burrow

CONTENTS:

Ceramics

Lithics

Bone Rock

Bone

Charcoal

Historic 4 pieces of oxidized nail that fit together, piece of slab w/[illegible] surface, 1 lead slot, 5 [illegible], 3 [illegible], 2 black

Washed By Sorted By P.L. Labeled By P.L.

Date 10/82 Date 10/11/82 Date 10/11/82

CONTAMINATION LABORATORY

COMMENTS:

Soil Description

Descriptions

Collected By Date

Sorted By Date

Lot Number 67 Site Name

Feature Number Site Number 11-[illegible]-[illegible]6

Horizontal Location 99 [illegible] (X) S 227 [illegible] (Y)

Vertical Location floor cm. below Surface. Site Coll[illegible] [illegible]2

Associations from floor of dab structure

COMMENTS:

Ceramics

Lithics

Rough Rock

Fauna 11 pieces burned bone fragments

Charcoal 2 burned nut fragments

Historic 10 lead shot, 32 beads

Other 3 of burned bone pieces bone beads attached

Washed By Sorted By Labeled By J.C.

Date 10/7/82 Date 10/7/82 Date 10/11/82

CONSERVATION LABORATORY

COMMENTS:

Soil Description

Associations

Collected By Date

Sorted By Date

Lot Number 68 Site Name

Feature Number Site Number 11-38-106

Horizontal Location 98 Meters (N) S 227 Meters (E) W

Vertical Location cleaning to floor Cm. Below Surface. Date Collected 8 2

Associations dark structure

COMMENTS:

Ceramics

Lithics

Rough Rock

Bone

Charcoal

Historic 1 badly rusted piece of metal (charred nail?)

Other

Washed By M.O./M.T./J.C. Sorted By M.O./M.T./J.C. Labeled By J.C.

Date 10/7/82 Date 10/7/82 Date 10/11/82

FEATURE INVENTORY

COMMENTS:

Soil Description

Associations

Collected By Date

Sorted By Date

Lot Number 69 Site Name

Feature Number Site Number: 11-3d-126

Horizontal Location 100 Meters (N) S 226 Meters E (W)

Vertical Location Paved floor Cm. Below Surface. Date Collected 9/82

Description one meter trench

Contents:

Coins

Utilities

Bough Deck

Pipe fragments in plastic bag

Charcoal

Historic 8 globs of oxidized metal, one gun flint, 27 glass beads

4 oak fragments, one bean ½, 2 lead shot

Washed By Sorted By P.L. Labeled By P.L.

Date 10/82 Date 10/11/82 Date 10/11/32

CONTAMINATION INVENTORY

Contents:

Soil Description

Associations

Collected By Date

Sorted By Date

Lot Number 70 Site Name

Feature Number Site Number 11-58-126

Horizontal Location 99 Meters (N) S 226 Meters E (W)

Vertical Location Cm. Below Surface. Date Collected 9/82

Associations W/S trench through dugh structure

CONTENTS:

Ceramics

Lithics

Dough Rock

Wine ca. 10 pieces burned lime fragments

Charcoal 4 large pieces and broken off pieces

Historic 21 pieces burned daub, 1 rusted metal, 23 nails, 7 lead shot

daub shows smoothing on one surface, 2 tiny black tiles

Washed By M.O./M.T./J.C. Sorted By J.C. Labeled By J.C.

Date 10/7/82 Date 10/7/82 Date 10/11/82

PROVENIENCE INVENTORY

CONTENTS:

Soil Description

Associations

Collected By Date

Sorted By Date

Lot Number 71 Site Name

Feature Number Site Number 11-AB-126

Horizontal Location 98 Meters (X) S 226 Meters E (Y)

Vertical Location surface + below floor Cm. Below Surface. Date Collected 9/82

Associations bottom quarter of N S trench with the [illegible]

COMMENTS:

Ceramics

Lithics 1 flake

Rough Rock

Bone approx. 65 fragments

Charcoal

Historic 2 oxidized chunks, 28 white beads, 25 black beads, 10 lead sheet,

Other 6 chunks dumb, 1 flakler with 3 or 4 white beads.

Washed By M.T./M.O. Sorted By J.C./M.O. Labeled By M.O.

Date 10/6/82 Date 10/6/82 Date 10/11/82

PRELIMINARY LABORATORY

COMMENTS:

Soil Description

Associations

Collected By Date

Sorted By Date

Lot Number 72 Site Name

Feature Number Site Number 22-[illegible]-106

Horizontal Location 110 Meters (S) S 225 Meters E (W)

Vertical Location below dab Cm. [illegible] w Surface. Date Collected 10/[illegible]/82

Associations Dab structure

COMMENTS:

Ceramics

Lithics

Rough Rock

Bone 1 section of leg bone

Charcoal

Historic 3 pieces of lead shot, beads: 10 blue, 24 white

Other 1 vial of [illegible]

Washed By P.L. Sorted By P.L. Labeled By P.L.

Date 10/11/82 Date 10/11/82 Date 10/11/82

CONTAINER INVENTORY

COMMENTS:

Soil Description

Associations

Collected By Date

Sorted By Date

Lot Number 73 Site Name

Feature Number

Horizontal Location

Vertical Location

Conditions

(Cross Section of Feature)

COMMENTS:

Ceramics

Lithics

Bone

Charcoal

Historic 2 [illegible] Flats later used as [illegible]

Lato [illegible]), 1 [illegible]

Part of [illegible] from below [illegible]

Washed By M.O./M.P./A.C. Sorted By A.C. [illegible] By C.

Date 10/7/82 Date 10/7/82

[illegible]

[illegible]:

Soil Description

Interpretations

Collected By

Sorted By

Lot Number 74 Site Name

Purchase Number

Collection

Collection

Collected By J.C./M.O. Sorted By M.T./J.C. Filed By M.O.

Date 10/6/82 Date 10/6/82 Date

Verified By

Collected By

Sorted By

Lot Number 75 Site Name

[illegible]

[illegible]

[illegible]

Lot Number 76 Site Name

Feature Number

Horizontal Location [illegible] (b) S [illegible] (a)

Vertical Location Floor Co. [illegible]

Conditions [illegible] floor of [illegible] building, [illegible]

[illegible] (lower [illegible]) [illegible]

Notes:

[illegible]

Utilities

[illegible]

Trench Book

Type [illegible]

Channel

Artifacts 7 black [illegible], 15 white [illegible], 1 [illegible],

Other [illegible]

condition [illegible], 1 glass [illegible]

Washed By M.T./M.O./J.C. Sorted By M.O./J.C./M.T. Labeled By J.C.

Date 10/7/82 Date 10/7/82 Date 10/11/82

[illegible]

[illegible]:

[illegible]

Conditions

Submitted By Date

Received By Date

Lot Number 77 Site Name

Feature Number Square Number 11 [illegible]-126

Horizontal Location 98 [illegible] S 4 [illegible]

Vertical Location Below Lab [illegible]

Associations [illegible] to Colon III

Objects:

[illegible]

Utilities 1 [illegible], 1 [illegible]

Beads 3 pieces [illegible]

Shell 76 fragments

Charcoal 8 [illegible] shell fragments

Historic

Other 1 [illegible] of [illegible] (glass?), 6 black beads, 23 white beads, 1 light blue bead

Washed By M.O./J.C. Sorted By M.O./J.C. Labeled By M.O.

Date 10/6/82 Date 10/6/82 Date 10/11/82

PRESERVATION [illegible]

[illegible]:

Soil Description

Associations

Collected By Date

[illegible] By Date

Lot Number 78 Site Name

[illegible] Number [illegible] 11 [illegible] 26

[illegible] 28 [illegible] S [illegible] 25 [illegible]

[illegible] Location [illegible] Date Collected [illegible]/82

[illegible] [illegible]

[illegible]:

[illegible]

Lithics

Rough Rock

Tuff 3 [illegible]

Charcoal

Historic 26 [illegible], 11 [illegible], 5 [illegible] of lead [illegible]

Other

Washed By P.L. Sorted By P.L. Labeled By P.L.

Date 10/11/82 Date 10/11/82 Date 10/11/82

[illegible] INVENTORY

[illegible]:

Soil [illegible]

Associations

Collected By Date

Sorted By Date

Lot Number 79 Site Name

Feature Number Section III

Washed By Sorted By P.L. Labeled By

Date 10/82 Date 10/11/82 Date 10/11/82

Additional Comments:

Soil Description

Accessions

Collected By Date

Sorted By Date

Lot Number 80 Site Name

Feature Number Site Number 11-38-106

Horizontal Location Profile 9 [illegible] S [illegible] W

Vertical Location Cm. below Surface. Date Collected [illegible]

Conditions Profile 9 - clear [illegible]

Comments:

Conditions

Utilities [illegible]

Trench Back

Base

Colluvial

Historic

Other

Washed By P.L. Sorted By P.L. Labeled By P.L.

Date 12/4/82 Date 12/4/82 Date 12/4/82

INFORMATION INVENTORY

Comments:

Soil Description

Associations

Collected By Date

Sorted By Date

Lot Number 81 Site Name

Feature Number Site Number 11 [illegible]-126

[illegible] Location 59 [illegible] S 58 [illegible]

[illegible] Location Co. [illegible] Date Collected [illegible]

[illegible] Lines [illegible]

[illegible]:

[illegible]

[illegible]

Rough Rock 4 [illegible]

[illegible]

Charcoal

Historic 6 [illegible] (5 white, 1 black)

Other

Washed By P.L. Sorted By P.L. Labeled By P.L.

Date 12/13/82 Date 12/13/82 Date 12/13/82

PROVENIENCE INVENTORY

[illegible]:

Soil Description

Associations

Collected By Date

Sorted By Date

Lot Number 82 Site Name

Feature Number Site Number 11-11-126

Horizontal Location Cairn II Meters N S Meters E W

Vertical Location Cm. Below Surface. 0 to Collected 2/2

Descriptions In cairn cobble

CONTENTS:

Ceramics

Lithics

Bone

Charcoal

Historic 1 lead shot pellet

Other

Washed By J.C. Sorted By M.T. Labeled By M.O.

Date 10/6/82 Date 10/6/82 Date 10/11/82

FEATURE GAZETTEER

CONTENTS:

Soil Description

Associations

Collected By Date

Sorted By Date

Lot Number 83 Site Name

Feature Number Cairn I Site Number 11-21-126

Horizontal Location Cairn I Meters N S Meters E W

Vertical Location Cm. Below Surface. Date Collected 9/82

Associations Cairn I in dab structure

Artifacts:

Cobbles

Pebbles

Rough Rock 5 pieces of burnt limestone

Bone 7 fragments

Charcoal

Historic

Other

Washed By M.O./J.C./M.T. Sorted By M.T./P.L./J.C./M.O. Labeled By M.T.

Date 10/6/82 Date 10/12/82 Date 10/12/82

FLOTATION INVENTORY

Artifacts:

Soil Association

Associations

Collected By Date

Sorted By Date

Lot Number 84 Site Name

Feature Number Site Number 11-Jd-126

Horizontal Location Meters N S Meters E W

Vertical Location Cm. Below Surface. Date Collected 9/82

Associations west bank of large cut - slag pile

Contents:

Cobbles

Pebbles

Rough Rock

Bone

Charcoal

Historic

Other shell fragments

Washed By Sorted By Labeled By M.O.

Date Date Date 10/82

FLOTATION INVENTORY

COMMENTS:

Soil Description

Associations

Collected By Date

Sorted By Date

Lot Number 85 Site Name

Feature Number #6 Site Number 11-Jd-126

Horizontal Location barge cut Meters N S Meters E W

Vertical Location level 1/0-10 Cm. Below Surface. Date Collected 9/82

Associations Feature in west back of barge cut

CONTENTS:

Ceramics 1 [illegible] grit tempered sherd

Lithics 4 pieces (1 shatter, 3 flakes)

Rough Rock 1 piece

Bone

Charcoal

Historic

Other

Washed By M.O./M.T./J.C. Sorted By J.C./P.L. Labeled By J.C.

Date 10/7/82 Date 10/11/82 Date 10/11/82

FLOATATION INVENTORY

CONTENTS:

Soil Description

Associations

Collected By Date

Sorted By Date

Lot Number 86 Site Name

Feature Number Site Number 11-Jd-126

Horizontal Location Meters N S Meters E W

Vertical Location level 2/10-20 Cm. Below Surface. Date Collected 9/82

Associations On west bank of barge cut

CONTENTS:

Ceramics 1 water rolled sherd [illegible] sherd

Lithics 1 flake

Rough Rock 1 piece

Bone

Charcoal 1 piece in vial

Historic

Other

Washed By M.T./M.O./J.C. Sorted By M.T./P.L. Labeled By M.T.

Date 10/6/82 Date 10/12/82 Date 10/12/82

FLOTATION INVENTORY

CONTENTS:

Soil Description

Associations

Collected By Date

Sorted By Date

Lot Number 87 Site Name

Feature Number F-6 Site Number 11-Jd-126

Horizontal Location Meters N S Meters E W

Vertical Location level 3 30 Cm. Below Surface. Date Collected 9/82

Associations Barge cut (west bank)

COMMENTS:

Ceramics 3 water rolled sand tempered sherds,

Lithics 2 pieces (1 flake, 1 broken biface)

Rough Rock

Bone

Charcoal

Historic

Other

Washed By M.O./M.T./J.C. Sorted By P.L. Labeled By P.L.

Date 10/82 Date 10/11/82 Date 10/11/82

FLOTATION INVENTORY

COMMENTS:

Soil Description

Associations

Collected By Date

Sorted By Date

Lot Number 88 Site Name

Feature Number #6 Site Number 11-Jd-126

Horizontal Location barge cut Meters N S Meters E W

Vertical Location Cm. Below Surface. Date Collected

Associations Wall scrapings and slump west side of barge cut

CONTENTS:

Ceramics 3 grit tempered body sherds (2 undecorated, 1 exfoliated)

Lithics 10 pieces (4 shatter, 6 flakes)

Rough Rock

Bone

Charcoal

Historic 1 rusty nail, 1 piece of glass

Other

Washed By M.O./M.T./J.C. Sorted By J.C./P.L. Labeled By J.C.

Date 10/7/82 Date 10/11/82 Date 10/11/82

FLOATATION INVENTORY

CONTENTS:

Soil Description

Associations

Collected By Date

Sorted By Date

Lot Number 89 Site Name

Feature Number Site Number 11-Jd-126

Horizontal Location Meters N S Meters E W

Vertical Location 30-40 Cm. Below Surface. Date Collected 9/82

Associations feature in west bank of barge cut, level 4

CONTENTS:

Ceramics

Lithics

Rough Rock 1 F C R (possible hammerstone spall)

Bone

Charcoal

Historic

Other shell

Washed By M.T. Sorted By M.T./P.L. Labeled By M.T.

Date 10/6/82 Date 10/12/82 Date 10/12/82

FLOATATION INVENTORY

CONTENTS:

Soil Description

Associations

Collected By Date

Sorted By Date

Lot Number 90 Site Name

Feature Number #6 Site Number 11-Jd-126

Horizontal Location Meters N S Meters E W

Vertical Location below level 4 Cm. Below Surface. Date Collected 9/82

Associations shell lense area below level 4

CONTENTS:

Ceramics

Lithics 2 pieces shatter

Rough Rock 1 piece

Bone

Charcoal few flakes

Historic

Other

Washed By M.T. Sorted By P.L. Labeled By M.O.

Date 10/6/82 Date 10/6/82 Date 10/11/82

FLOATATION INVENTORY

CONTENTS:

Soil Description

Associations

Collected By Date

Sorted By Date

AD-A131 519 INTENSIVE SURVEY AT 11-JD-126 JO DAVIESS COUNTY ILLINOIS VOLUME 2 DATA SHEETS(U) GREAT LAKES ARCHAEOLOGICAL RESEARCH CENTER INC WAUKESHA WI 2/3

UNCLASSIFIED D F OVERSTREET JUL 83 DACW25-81-C-0045 F/G 5/6 NL

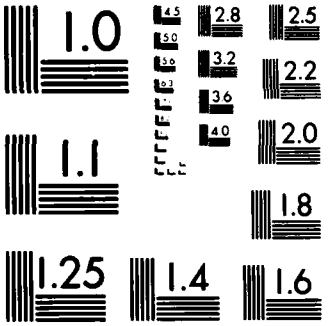

MICROCOPY RESOLUTION TEST CHART
NATIONAL BUREAU OF STANDARDS-1963-A

Lot Number 91 Site Name

Feature Number Site Number 11-Jd-126

Horizontal Location Meters N S Meters E W

Vertical Location Cm. Below Surface. Date Collected 9/82

Associations feature in east bank of barge cut

CONTENTS:

Ceramics 13 grit tempered body sherds (6 undecorated, 2 decorated, 5 exfoliated)

Lithics 4 shatter

Rough Rock

Bone

Charcoal

Historic

Other

Washed By P.L./M.O./M.T./J.C Sorted By M.T./P.L. Labeled By M.T.

Date 10/6/82 Date 10/12/82 Date 10/12/82

FLOATATION INVENTORY

CONTENTS:

Soil Description

Associations

Collected By Date

Sorted By Date

Lot Number 92 Site Name

Feature Number Site Number 11-Jd-126

Horizontal Location Meters N S Meters E W

Vertical Location surface Cm. Below Surface. Date Collected 9/11/82

Associations surface, east side of cut

DFO, RB, CW

CONTENTS:

Ceramics 1 grit tempered sherd, undecorated body

Lithics

Rough Rock

Bone

Charcoal

Historic 1 historic ceramic fragment

Other

Washed By M.T./M.O./J.C. Sorted By P.L. Labeled By P.L.

Date 10/82 Date 10/11/82 Date 10/11/82

FLOATATION INVENTORY

CONTENTS:

Soil Description

Associations

Collected By Date

Sorted By Date

Lot Number 93 Site Name

Feature Number Plank #5 Site Number 11-Jd-126

Horizontal Location Meters N S Meters E W

Vertical Location Cm. Below Surface. Date Collected 9/82

Associations from daub house

CONTENTS:

Ceramics

Lithics

Rough Rock

Bone

Charcoal burnt plank

Historic

Other

Washed By Sorted By M.T. Labeled By

Date Date Date

FLOATATION INVENTORY

CONTENTS:

Soil Description

Associations

Collected By Date

Sorted By Date

LOT CHECK LIST

Lot Number 94 Site Name

Feature Number Plank #6 Site Number 11-Jd-126

Horizontal Location Meters N S Meters E W

Vertical Location Cm. Below Surface. Date Collected

Associations daub structure

CONTENTS:

Ceramics

Lithics

Rough Rock

Bone

Charcoal burned plank

Historic

Other

Washed By Sorted By Labeled By J.C.

Date Date Date 10/11/82

FLOATATION INVENTORY

CONTENTS:

Soil Description

Associations

Collected By Date

Sorted By Date

Lot Number 95 Site Name

Feature Number Plank # 7 Site Number 11-Jd-126

Horizontal Location Meters N S Meters E W

Vertical Location Cm. Below Surface. Date Collected 9/82

Associations from daub house

CONTENTS:

Ceramics

Lithics

Rough Rock

Bone

Charcoal burnt plank

Historic

Other

Washed By Sorted By Labeled By M.T.

Date Date Date 10/11/82

FLOATATION INVENTORY

CONTENTS:

Soil Description

Associations

Collected By Date

Sorted By Date

Lot Number 96 Site Name

Feature Number Plank # 10 Site Number 11-Jd-126

Horizontal Location Meters N S Meters E W

Vertical Location Cm. Below Surface. Date Collected 9/82

Associations daub house

CONTENTS:

Ceramics

Lithics

Rough Rock

Bone

Charcoal burned plank

Historic

Other

Washed By Sorted By Labeled By J.C.

Date Date Date 10/11/82

FLOATATION INVENTORY

CONTENTS:

Soil Description

Associations

Collected By Date

Sorted By Date

Lot Number 97 Site Name

Feature Number Plank 11 Site Number 11-Jd-126

Horizontal Location Meters N S Meters E W

Vertical Location Cm. Below Surface. Date Collected 9/82

Associations daub structure

CONTENTS:

Ceramics

Lithics

Rough Rock

Bone

Charcoal burnt plank

Historic

Other

Washed By Sorted By Labeled By M.T.

Date Date Date 10/11/82

FLOATATION INVENTORY

CONTENTS:

Soil Description

Associations

Collected By Date

Sorted By Date

Lot Number 98 Site Name

Feature Number Plank # 12 Site Number 11-Jd-126

Horizontal Location Meters N S Meters E W

Vertical Location Cm. Below Surface. Date Collected 9/82

Associations daub structure

CONTENTS:

Ceramics

Lithics

Rough Rock

Bone

Charcoal burned plank

Historic

Other

Washed By Sorted By Labeled By J.C.

Date Date Date 10/11/82

FLOATATION INVENTORY

CONTENTS:

Soil Description

Associations

Collected By Date

Sorted By Date

Lot Number 99 Site Name

Feature Number Plank # 13 Site Number 11-Jd-126

Horizontal Location Meters N S Meters E W

Vertical Location Cm. Below Surface. Date Collected 9/82

Associations daub structure

CONTENTS:

Ceramics

Lithics

Rough Rock

Bone

Charcoal burnt plank sample

Historic

Other

Washed By Sorted By Labeled By M.T.

Date Date Date 10/12/82

FLOATATION INVENTORY

CONTENTS:

Soil Description

Associations

Collected By Date

Sorted By Date

Lot Number 100 Site Name

Feature Number Plank # 14 Site Number 11-Jd-126

Horizontal Location Meters N S Meters E W

Vertical Location Cm. Below Surface. Date Collected 9/82

Associations daub structure

CONTENTS:

Ceramics

Lithics

Rough Rock

Bone

Charcoal burnt plank sample

Historic

Other

Washed By Sorted By Labeled By M.T.

Date Date Date 10/11/82

FLOATATION INVENTORY

CONTENTS:

Soil Description

Associations

Collected By Date

Sorted By Date

Lot Number 101 Site Name

Feature Number Plank # 15 Site Number 11-Jd-126

Horizontal Location Meters N S Meters E W

Vertical Location Cm. Below Surface. Date Collected 9/82

Associations daub structure

CONTENTS:

Ceramics

Lithics

Rough Rock

Bone

Charcoal

Historic

Other

Washed By Sorted By Labeled By J.C.

Date Date Date 10/11/82

FLOATATION INVENTORY

CONTENTS:

Soil Description

Associations

Collected By Date

Sorted By Date

Lot Number 102 Site Name

Feature Number Plank # 16 Site Number 11-Jd-126

Horizontal Location Meters N S Meters E W

Vertical Location Cm. Below Surface. Date Collected 9/82

Associations daub house

CONTENTS:

Ceramics

Lithics

Rough Rock

Bone

Charcoal burned plank

Historic

Other

Washed By Sorted By Labeled By J.C.

Date Date Date 10/11/82

FLOATATION INVENTORY

CONTENTS:

Soil Description

Associations

Collected By Date

Sorted By Date

Lot Number 103 Site Name

Feature Number Plank # 17 Site Number 11-Jd-126

Horizontal Location Meters N S Meters E W

Vertical Location Cm. Below Surface. Date Collected 9/82

Associations daub structure

CONTENTS:

Ceramics

Lithics

Rough Rock

Bone

Charcoal burnt plank sample

Historic

Other

Washed By Sorted By Labeled By M.T.

Date Date Date 10/11/82

FLOATATION INVENTORY

CONTENTS:

Soil Description

Associations

Collected By Date

Sorted By Date

Lot Number 104 Site Name

Feature Number Plank # 18 Site Number 11-Jd-126

Horizontal Location Meters N S Meters E W

Vertical Location Cm. Below Surface. Date Collected 9/82

Associations daub structure

CONTENTS:

Ceramics

Lithics

Rough Rock

Bone

Charcoal burned plank

Historic

Other

Washed By Sorted By Labeled By J.C.

Date Date Date 10/11/82

FLOATATION INVENTORY

CONTENTS:

Soil Description

Associations

Collected By Date

Sorted By Date

Lot Number 105 Site Name

Feature Number Plank # 19 Site Number 11-Jd-126

Horizontal Location Meters N S Meters E W

Vertical Location Cm. Below Surface. Date Collected 9/82

Associations daub structure

CONTENTS:

Ceramics

Lithics

Rough Rock

Bone

Charcoal burnt plank sample

Historic

Other

Washed By Sorted By Labeled By M.T.

Date Date Date 10/11/82

FLOATATION INVENTORY

CONTENTS:

Soil Description

Associations

Collected By Date

Sorted By Date

Lot Number 106 Site Name

Feature Number Plank # 20 Site Number 11-Jd-126

Horizontal Location Meters N S Meters E W

Vertical Location Cm. Below Surface. Date Collected 9/82

Associations daub structure

CONTENTS:

Ceramics

Lithics

Rough Rock

Bone

Charcoal burnt plank sample

Historic

Other

Washed By Sorted By Labeled By M.T.

Date Date Date 10/11/82

FLOATATION INVENTORY

CONTENTS:

Soil Description

Associations

Collected By Date

Sorted By Date

Lot Number 107 Site Name

Feature Number Plank # 21 Site Number 11-Jd-126

Horizontal Location Meters N S Meters E W

Vertical Location Cm. Below Surface. Date Collected 9/82

Associations daub structure

CONTENTS:

Ceramics

Lithics

Rough Rock

Bone

Charcoal burned plank

Historic

Other

Washed By Sorted By Labeled By J.C.

Date Date Date 10/11/82

FLOATATION INVENTORY

CONTENTS:

Soil Description

Associations

Collected By Date

Sorted By Date

LOT CARD FORM

Lot Number 108 Site Name

Feature Number Plank # 22 Site Number 11-Jd-126

Horizontal Location Meters N S Meters E W

Vertical Location Cm. Below Surface. Date Collected 9/82

Associations daub structure

CONTENTS:

Ceramics

Lithics

Rough Rock

Bone

Charcoal burnt plank sample

Historic

Other

Washed By Sorted By Labeled By M.T.

Date Date Date 10/11/82

FLOATATION INVENTORY

CONTENTS:

Soil Description

Associations

Collected By Date

Sorted By Date

Lot Number 109 Site Name

Feature Number Plank # 23 Site Number 11-Jd-126

Horizontal Location Meters N S Meters E W

Vertical Location Cm. Below Surface. Date Collected 9/82

Associations daub structure

CONTENTS:

Ceramics

Lithics

Rough Rock

Bone

Charcoal burned plank

Historic

Other

Washed By Sorted By Labeled By J.C.

Date Date Date 10/11/82

FLOATATION INVENTORY

CONTENTS:

Soil Description

Associations

Collected By Date

Sorted By Date

Lot Number 110 Site Name

Feature Number Plank # 24 Site Number 11-Jd-126

Horizontal Location Meters N S Meters E W

Vertical Location Cm. Below Surface. Date Collected 9/82

Associations daub structure

CONTENTS:

Ceramics

Lithics

Rough Rock

Bone

Charcoal burnt plank sample

Historic

Other

Washed By Sorted By Labeled By M.T.

Date Date Date 10/11/82

FLOATATION INVENTORY

CONTENTS:

Soil Description

Associations

Collected By Date

Sorted By Date

Lot Number 111 Site Name

Feature Number Plank # 25 Site Number 11-Jd-126

Horizontal Location Meters N S Meters E W

Vertical Location Cm. Below Surface. Date Collected 9/82

Associations daub structure

CONTENTS:

Ceramics

Lithics

Rough Rock

Bone

Charcoal burned plank

Historic

Other

Washed By Sorted By Labeled By J.C.

Date Date Date 10/11/82

FLOATATION INVENTORY

CONTENTS:

Soil Description

Associations

Collected By Date

Sorted By Date

Lot Number 112 Site Name

Feature Number Plank # 26 Site Number 11-Jd-126

Horizontal Location Meters N S Meters E W

Vertical Location Cm. Below Surface. Date Collected 9/82

Associations daub structure

CONTENTS:

Ceramics

Lithics

Rough Rock

Bone

Charcoal burned plank

Historic

Other

Washed By Sorted By Labeled By J.C.

Date Date Date 10/11/82

FLOATATION INVENTORY

CONTENTS:

Soil Description

Associations

Collected By Date

Sorted By Date

Lot Number 113 Site Name

Feature Number Plank # 27 Site Number 11-Jd-126

Horizontal Location Meters N S Meters E W

Vertical Location Cm. Below Surface. Date Collected 9/82

Associations daub structure

CONTENTS:

Ceramics

Lithics

Rough Rock

Bone

Charcoal burnt plank sample

Historic

Other

Washed By Sorted By Labeled By M.T.

Date Date Date 10/11/82

FLOATATION INVENTORY

CONTENTS:

Soil Description

Associations

Collected By Date

Sorted By Date

Lot Number 114 Site Name

Feature Number Plank # 28 Site Number 11-Jd-126

Horizontal Location Meters N S Meters E W

Vertical Location Cm. Below Surface. Date Collected 9/82

Associations daub structure

CONTENTS:

Ceramics

Lithics

Rough Rock

Bone

Charcoal burned plank

Historic

Other

Washed By Sorted By Labeled By J.C.

Date Date Date 10/11/82

FLOATATION INVENTORY

CONTENTS:

Soil Description

Associations

Collected By Date

Sorted By Date

Lot Number 115 Site Name

Feature Number Plank # 29 Site Number 11-Jd-126

Horizontal Location Meters N S Meters E W

Vertical Location Cm. Below Surface. Date Collected 9/82

Associations daub structure

CONTENTS:

Ceramics

Lithics

Rough Rock

Bone

Charcoal burnt plank sample

Historic

Other

Washed By Sorted By Labeled By M.T.

Date Date Date 10/11/82

FLOATATION INVENTORY

CONTENTS:

Soil Description

Associations

Collected By Date

Sorted By Date

Lot Number 116 Site Name

Feature Number Plank # 30 Site Number 11-Jd-126

Horizontal Location Meters N S Meters E W

Vertical Location Cm. Below Surface. Date Collected 9/82

Associations daub structure

CONTENTS:

Ceramics

Lithics

Rough Rock

Bone

Charcoal burned plank

Historic

Other

Washed By Sorted By Labeled By J.C.

Date Date Date 10/11/82

FLOATATION INVENTORY

CONTENTS:

Soil Description

Associations

Collected By Date

Sorted By Date

Lot Number 117 Site Name

Feature Number Plank # 31 Site Number 11-Jd-126

Horizontal Location Meters N S Meters E W

Vertical Location Cm. Below Surface. Date Collected 9/82

Associations daub structure

CONTENTS:

Ceramics

Lithics

Rough Rock

Bone

Charcoal burnt plank sample

Historic

Other

Washed By Sorted By Labeled By M.

Date Date Date 10/11/82

FLOATATION INVENTORY

CONTENTS:

Soil Description

Associations

Collected By Date

Sorted By Date

Lot Number 118 Site Name

Feature Number Plank # 32 Site Number 11-Jd-126

Horizontal Location Meters N S Meters E W

Vertical Location Cm. Below Surface. Date Collected 9/82

Associations daub structure

CONTENTS:

Ceramics

Lithics

Rough Rock

Bone

Charcoal burned plank

Historic

Other

Washed By Sorted By Labeled By J.C.

Date Date Date 10/11/82

FLOATATION INVENTORY

CONTENTS:

Soil Description

Associations

Collected By Date

Sorted By Date

Lot Number 119 Site Name

Feature Number Plank # 33 Site Number 11-Jd-126

Horizontal Location Meters N S Meters E W

Vertical Location Cm. Below Surface. Date Collected 9/82

Associations daub structure

CONTENTS:

Ceramics

Lithics

Rough Rock

Bone

Charcoal burnt plank sample

Historic

Other

Washed By Sorted By Labeled By M.T.

Date Date Date 10/11/82

FLOATATION INVENTORY

CONTENTS:

Soil Description

Associations

Collected By Date

Sorted By Date

LOT CHECK LIST

Lot Number 120 Site Name

Feature Number Site Number 11-Jd-126

Horizontal Location Meters N S Meters E W

Vertical Location Cm. Below Surface. Date Collected 9/82

Associations Profile scrapings daub area

CONTENTS:

Ceramics

Lithics

Rough Rock

Bone

Charcoal charcoal sample

Historic

Other

Washed By Sorted By Labeled By M.T.

Date Date Date 10/11/82

FLOATATION INVENTORY

CONTENTS:

Soil Description

Associations

Collected By Date

Sorted By Date

Lot Number 121 Site Name

Feature Number Site Number 11-Jd-126

Horizontal Location Meters N S Meters E W

Vertical Location Cm. Below Surface. Date Collected 9/82

Associations daub structure - daub profile - burned limestone

CONTENTS:

Ceramics

Lithics

Rough Rock 3 pieces burned limestone

Bone

Charcoal

Historic

Other

Washed By Sorted By Labeled By J.C.

Date Date Date 10/11/82

FLOATATION INVENTORY

CONTENTS:

Soil Description

Associations

Collected By Date

Sorted By Date

LOT CHECK LIST

Lot Number 122 Site Name

Feature Number Site Number 11-Jd-126

Horizontal Location Meters N S Meters E W

Vertical Location Cm. Below Surface. Date Collected 9/82

Associations shoreline surface & in profile ca 30-40 cm below surface at daub structure

CONTENTS:

Ceramics

Lithics

Rough Rock

Bone

Charcoal 1 piece

Historic 1 musket ball

Other daub sample

Washed By Sorted By Labeled By M.T.

Date Date Date 10/11/82

FLOATATION INVENTORY

CONTENTS:

Soil Description

Associations

Collected By Date

Sorted By Date

Lot Number 123 Site Name

Feature Number Site Number 11-Jd-126

Horizontal Location Meters N S Meters E W

Vertical Location Cm. Below Surface. Date Collected 9/82

Associations slumped feature E. shore of barge cut

CONTENTS:

Ceramics

Lithics

Rough Rock

Bone

Charcoal

Historic

Other soil & artifacts

Washed By Sorted By Labeled By J.C.

Date Date Date 10/11/82

FLOATATION INVENTORY

CONTENTS:

Soil Description

Associations

Collected By Date

Sorted By Date

LOT CHECK LIST

Lot Number 124 Site Name

Feature Number Site Number 11-Jd-126

Horizontal Location Meters N S Meters E W

Vertical Location Cm. Below Surface. Date Collected 10/4/82

Associations outside of west wall of daub house

CONTENTS:

Ceramics

Lithics

Rough Rock

Bone

Charcoal

Historic Brass tirkler

Other

Washed By Sorted By P.L. Labeled By P.L.

Date Date 11/30/82 Date 11/30/82

FLOATATION INVENTORY

CONTENTS:

Soil Description

Associations

Collected By Date

Sorted By Date

LOT CHECK LIST

Lot Number 125 Site Name

Feature Number Site Number 11-Jd-126

Horizontal Location 101 Meters N S 227 Meters E W

Vertical Location Cm. Below Surface. Date Collected 9/82

Associations daub house

CONTENTS:

Ceramics

Lithics

Rough Rock

Bone

Charcoal

Historic 1 lead shot, 1 white glass bead

Other

Washed By Sorted By Labeled By M.T.

Date Date Date 12/82

FLOATATION INVENTORY

CONTENTS:

Soil Description

Associations

Collected By Date

Sorted By Date

CERAMIC INVENTORY

SITE# 11Jd126 LOT# 1,2,14,92 RECORDER: P.Lurenz, Jr.

H General Surface Collection DATE: 11/82

V _____ FEATURE _____

DATE: 9/82 COLL# _____

	1 Undecorated	2 Cord impressed	3 Dentate stamped	4 Dragged, dentate stamped	5 Zoned, dentate stamped	6 Punctate	7 Boss	8 Combination: dentate stamp & boss	9	10	11 Eroded surface	12 Water rolled	13 Exfoliate	Total # Sherds
Rim														0
Body	6												1	7
Rim thickness mean (mm)														
Rim thickness range (mm)														
Body thickness mean (mm)	2.5												-	
Body thickness range (mm)	2.0-4.0												-	
Total mass (grams)	2.9												0.2	3.1

CERAMIC INVENTORY

SITE# 11Jd126 LOT# 1,2,14,92 RECORDER: P.Lurenz, Jr.

H General Surface Collection DATE: 11/82

V FEATURE

DATE: 9/82 COLL#

	1	2	3	4	5	6	7	8	9	10	11	12	13	Total # Sherds
Rim mass mean (grams)														
Rim mass range (grams)														
Body mass mean (grams)	0.48												0.2	
Body mass range	0.25-1.0													
Rim length* mean														
Rim length* range														
Body length* mean	12.9													
Body length* range	10.0-17.0												7.0	
*Length at longest point in mm.														

CERAMIC INVENTORY

SITE# 11Jd126 LOT# 1,2,14,92 RECORDER: P.Lurenz, Jr.

H General Surface Collection DATE: 11/82

V 9/82 FEATURE

DATE: COLL#

	1	2	3	4	5	6	7	8	9	10	11	12	13	Total # Sherds
Rim temper Grit														
Rim temper Shell														
Rim temper Grog														
Rim temper Sand														
Body temper Grit	6												1	7
Body temper Shell														
Body temper Grog														
Body temper Sand														

LITHIC INVENTORY

SITE# 11Jd126 LOT# 1,2,14,92 RECORDER: P. Lurenz, Jr.

H General Surface Collection DATE: November, 1982

V FEATURE

DATE: 9/82 COLL#

	Quan.	Mass Total *	Mass Mean **	Mass Range *	Width Mean **	Width Range **	Length Mean **	Length Range **	Th X ***	Th Range ***
Shatter or block	3	21.8	7.27	3.3-11.1						
Primary decortication flakes										
Secondary decortication flakes	2	38.7	19.35	9.2-29.5	34.5	30.0-39.0	41.5	34.0-59.0	13.25	8.0-18.5
Core reduction	2	7.6	3.8	0.8-6.8	23	12.0-34.0	17.5	11.0-24.0	6.0	3.0-9.0
Edging flakes	3	4.8	1.6	1.3-1.8	22.3	20.0-26.0	17.3	16.0-18.0	3.67	3.0-5.0
Bifacial thinning flakes	7	9.5	1.3	0.25-4.5	18.3	11.0-29.0	19.6	11.0-31.0	3.3	1.0-8.0
Flat flakes	3	3.0	1.0	0.7-1.5	10.0	7.0-13.0	15.0	13.5-16.5	2.0	1.0-4.0
Core	1	40.05	40.05		28.0		54.0		23.0	
Biface broken	1	20.1	20.1		34.0		45.0		15.0	
Points -retouched into	1 / 1	7.9 / 6.1	7.9 / 6.1		24.0 / 23.0		40.0 / 23.5		7.0 / 7.0	
a knife/broken Hammer-stones										
Fire-cracked rock										
Rough rock										
Misc.-Historic ceramic	3	15.9								

* grams ** millimeters *** thickness in millimeters

LITHIC INVENTORY

SITE# 11Jd126 LOT# 3 RECORDER: P. Lurenz, Jr.

H Along river edge 0-10m west of datum DATE: November, 1982

V Controlled surface FEATURE

DATE: 9/82 COLL#

	Quan.	Mass Total *	Mass Mean **	Mass Range *	Width Mean **	Width Range **	Length Mean **	Length Range **	Th X ***	Th Range ***
Shatter or block										
Primary decortication flakes										
Secondary decortication flakes										
Core reduction										
Edging flakes										
Bifacial thinning flakes										
Flat flakes										
Core										
Biface										
Points										
Hammer-stones										
Fire-cracked rock										
Rough rock										
Misc. Brick fragment,concrete	3	19.3	19.3							

* grams ** millimeters *** thickness in millimeters

CERAMIC INVENTORY

SITE# 11Jd126 LOT# 4 RECORDER: P.Lurenz, Jr.

H 10-20m west of datum along river edge DATE: 11/82

V Cont.Surface collection FEATURE

DATE: 9/82 COLL#

	1	2	3	4	5	6	7	8	9	10	11	12	13	
	Undecorated	Cord impressed	Dentate stamped	Dragged, dentate stamped	Zoned, dentate stamped	Punctate	Boss	Combination: dentate stamp & boss			Eroded surface	Water rolled	Exfoliate	Total # Sherds
Rim														0
Body														0
														0
Rim thickness mean (mm)														
Rim thickness range (mm)														
Body thickness mean (mm)														
Body thickness range (mm)														
Total mass (grams)														0

CERAMIC INVENTORY

SITE# 11Jd126 LOT# 4 RECORDER: P.Lurenz, Jr.

H DATE:

V FEATURE

DATE: 9/82 COLL#

	1	2	3	4	5	6	7	8	9	10	11	12	13	Total # Sherds
Rim mass mean (grams)														0
Rim mass range (grams)														0
Body mass mean (grams)														0
Body mass range														0
Rim length* mean														0
Rim length* range														0
Body length* mean														0
Body length* range														0
*Length at longest point in mm.														

CERAMIC INVENTORY

SITE# 11Jd126 LOT# 4 RECORDER: P. Lurenz, Jr.

H _____ DATE: 11/82

V _____ FEATURE _____

DATE: 9/82 COLL# _____

	1	2	3	4	5	6	7	8	9	10	11	12	13	Total # Sherds
Rim temper Grit														0
Rim temper Shell														0
Rim temper Grog														0
Rim temper Sand														0
Body temper Grit														0
Body temper Shell														0
Body temper Grog														0
Body temper Sand														0

LITHIC INVENTORY

SITE# 11Jd126 LOT# 4 RECORDER: P. Lurenz, Jr.

H 10-20 m west of datum-along river edge DATE: November, 1982

V Cont.surface FEATURE

DATE: 9/82 COLL#

	Quan.	Mass Total*	Mass Mean**	Mass Range*	Width Mean**	Width Range**	Length Mean**	Length Range**	Th X***	Th Range***
Shatter or block										
Primary decortication flakes										
Secondary decortication flakes										
Core reduction										
Edging flakes										
Bifacial thinning flakes										
Flat flakes										
Core										
Biface										
Points										
Hammer-stones										
Fire-cracked rock										
Rough rock										
Misc. water rolled brick fragment	5	3.4								

* grams ** millimeters *** thickness in millimeters

LITHIC INVENTORY

SITE# 11Jd126 LOT# 5 RECORDER: P. Lurenz, Jr.

H 20-30 m west of datum along river edge DATE: November, 1982

V Cont. surface coll. FEATURE

DATE: 9/82 COLL#

	Quan.	Mass Total*	Mass Mean**	Mass Range*	Width Mean**	Width Range**	Length Mean**	Length Range**	Th X***	Th Range***
Shatter or block	1	3.4	3.4							
Primary decortication flakes										
Secondary decortication flakes	1	2.05	2.05		17.0		23.0		5.0	
Core reduction										
Edging flakes										
Bifacial thinning flakes	1	0.6	0.6		13.0		23.0		2.0	
Flat flakes	1	0.1	0.1		6.0		7.0		1.0	
Core										
Biface										
Points										
Hammer-stones										
Fire-cracked rock										
Rough rock										
Misc. historic ceramic	1	0.3	0.3							+

* grams ** millimeters *** thickness in millimeters + exfoliated

CERAMIC INVENTORY

SITE# 11Jd126 LOT# 6 RECORDER: P.Lurenz, Jr.

H 60-70m west of datum along river edge DATE: 11/82

V _____ FEATURE _____

DATE: 9/82 COLL# _____

	1 Undecorated	2 Cord impressed	3 Dentate stamped	4 Dragged, dentate stamped	5 Zoned dentate stamped	6 Punctate	7 Boss	8 Combination: dentate stamp & boss	9	10	11 Eroded surface	12 Water rolled	13 Exfoliate	Total # Sherds
Rim														
Body												1		1
Rim thickness mean (mm)														
Rim thickness range (mm)														
Body thickness mean (mm)														
Body thickness range (mm)														
Total mass (grams)												0.9		0.9

CERAMIC INVENTORY

SITE# 11Jd126 LOT# 6 RECORDER: P.Lurenz, Jr.

H DATE: 11/82

V FEATURE

DATE: 9/82 COLL#

	1	2	3	4	5	6	7	8	9	10	11	12	13	Total # Sherds
Rim mass mean (grams)														
Rim mass range (grams)														
Body mass mean (grams)														
Body mass range														
Rim length* mean														
Rim length* range														
Body length* mean												14		
Body length* range														
*Length at longest point in mm.														

CERAMIC INVENTORY

SITE# 11Jd126 LOT# 6 RECORDER: P. Lurenz, Jr.

H _____ DATE: 11/82

V _____ FEATURE _____

DATE: 9/82 COLL# _____

	1	2	3	4	5	6	7	8	9	10	11	12	13	Total # Sherds
Rim temper Grit														
Rim temper Shell														
Rim temper Grog														
Rim temper Sand														
Body temper Grit														
Body temper Shell														
Body temper Grog														
Body temper Sand												1		1

LITHIC INVENTORY

SITE# 11Jd126 LOT# 6 RECORDER: P. Lurenz, Jr.

H 60-70m west of datum along river edge DATE: November, 1982

V Cont. surface coll. FEATURE

DATE: 9/82 COLL#

	Quan.	Mass Total*	Mass Mean**	Mass Range*	Width Mean**	Width Range**	Length Mean**	Length Range**	Th X***	Th Range***
Shatter or block										
Primary decortication flakes										
Secondary decortication flakes										
Core reduction										
Edging flakes										
Bifacial thinning flakes										
Flat flakes										
Core										
Biface										
Points										
Hammer-stones										
Fire-cracked rock										
Rough rock										
Misc. water rolled brick	4	0.6								

* grams ** millimeters *** thickness in millimeters

LITHIC INVENTORY

SITE# 11Jd126 LOT# 7 RECORDER: P. Lurenz, Jr.

H 70-80m west of datum along river edge DATE: November, 1982

V Cont. surface coll. FEATURE

DATE: 9/82 COLL#

NOTE: ONE FLAKE REPORTED BUT LOST IN TRANSIT.

	Quan.	Mass Total*	Mass Mean**	Mass Range*	Width Mean**	Width Range**	Length Mean**	Length Range**	Th X***	Th Range***
Shatter or block										
Primary decortication flakes										
Secondary decortication flakes										
Core reduction										
Edging flakes										
Bifacial thinning flakes										
Flat flakes										
Core										
Biface										
Points										
Hammer-stones										
Fire-cracked rock										
Rough rock										
Misc.										

* grams ** millimeters *** thickness in millimeters

CERAMIC INVENTORY

SITE# 11Jd126 LOT# 8 RECORDER: P.Lurenz, Jr.

H 180-190m west of datum along river edge DATE:

V Cont.surface collection FEATURE

DATE: 9/82 COLL#

	1 Undecorated	2 Cord impressed	3 Dentate stamped	4 Dragged, dentate stamped	5 Zoned dentate stamped	6 Punctate	7 Boss	8 Combination: dentate stamp & boss	9	10	11 Eroded surface	12 Water rolled	13 Exfoliate	Total # Sherds
Rim														
Body	1													1
														1
Rim thickness mean (mm)														
Rim thickness range (mm)														
Body thickness mean (mm)	4.0													
Body thickness range (mm)														
Total mass (grams)	1.1													

CERAMIC INVENTORY

SITE# 11Jd126 LOT# 8 RECORDER: P.Lurenz, Jr.

H DATE:

V FEATURE

DATE: 9/82 COLL#

	1	2	3	4	5	6	7	8	9	10	11	12	13	Total # Sherds
Rim mass mean (grams)														
Rim mass range (grams)														
Body mass mean (grams)	1.1													
Body mass range														
Rim length* mean														
Rim length* range														
Body length* mean														
Body length* range	17.0													
*Length at longest point in mm.														

CERAMIC INVENTORY

SITE# 11Jd126 LOT# 8 RECORDER: P.Lurenz, Jr.

H _____ DATE: _____

V _____ FEATURE _____

DATE: 9/82 COLL# _____

	1	2	3	4	5	6	7	8	9	10	11	12	13	Total # Sherds
Rim temper Grit														
Rim temper Shell														
Rim temper Grog														
Rim temper Sand														
Body temper Grit	1													1
Body temper Shell														
Body temper Grog														
Body temper Sand														

CERAMIC INVENTORY

SITE# 11Jd126 LOT# 8 RECORDER: P. Lurenz, Jr.

H 180-190m west of datum along river edge DATE: 11/82

V Cont. surface collection FEATURE

DATE: 9/82 COLL#

	1 Undecorated	2 Cord impressed	3 Dentate stamped	4 Dragged, dentate stamped	5 Zoned dentate stamped	6 Punctate	7 Boss	8 Combination: dentate stamp & boss	9	10	11 Eroded surface	12 Water rolled	13 Exfoliate	Total # Sherds
Rim														0
Body	1													1
														1
Rim thickness mean (mm)														
Rim thickness range (mm)														
Body thickness mean (mm)	4.0													
Body thickness range (mm)														
Total mass (grams)	1.1													

CERAMIC INVENTORY

SITE# 11Jd126 LOT# 8 RECORDER: P.Lurenz, Jr.

H _____ DATE: 11/82

V _____ FEATURE _____

DATE: 9/82 COLL# _____

	1	2	3	4	5	6	7	8	9	10	11	12	13	Total # Sherds
Rim mass mean (grams)														
Rim mass range (grams)														
Body mass mean (grams)	1.1													
Body mass range														
Rim length* mean														
Rim length* range														
Body length* mean	17.0													
Body length* range														
*Length at longest point in mm.														

CERAMIC INVENTORY

SITE# 11Jd126 LOT# 8 RECORDER: P. Lurenz, Jr.

H _____ DATE: 11/82

V _____ FEATURE _____

DATE: 9/82 COLL# _____

	1	2	3	4	5	6	7	8	9	10	11	12	13	Total # Sherds
Rim temper Grit														
Rim temper Shell														
Rim temper Grog														
Rim temper Sand														
Body temper Grit	1													1
Body temper Shell														
Body temper Grog														
Body temper Sand														

LITHIC INVENTORY

SITE# 11Jd126 LOT# 8 RECORDER: P. Lurenz, Jr.

H 180-190m west of datum along river edge coll. DATE: November, 1982

V Cont. surface FEATURE

DATE: 9/82 COLL#

	Quan.	Mass Total *	Mass Mean **	Mass Range *	Width Mean **	Width Range **	Length Mean **	Length Range **	Th X ***	Th Range ***
Shatter or block	1	0.9	0.9							
Primary decortication flakes										
Secondary decortication flakes										
Core reduction										
Edging flakes										
Bifacial thinning flakes	1	3.4	3.4			21.0		35.0	5.0	
Flat flakes										
Core										
Biface										
Points										
Hammer-stones										
Fire-cracked rock										
Rough rock										
Misc.										

* grams ** millimeters *** thickness in millimeters

CERAMIC INVENTORY

SITE# 11Jd126 LOT# 9 RECORDER: P.Lurenz, Jr.

H 220-240m west of datum along river edge DATE: 11/82

V _____ FEATURE _____

DATE: 9/82 COLL# _____

	1 Undecorated	2 Cord impressed	3 Dentate stamped	4 Dragged, dentate stamped	5 Zoned, dentate stamped	6 Punctate	7 Boss	8 Combination: dentate stamp & boss	9	10	11 Eroded surface	12 Water rolled	13 Exfoliate	Total # Sherds
Rim														
Body	1												9	10
														10
Rim thickness mean (mm)														
Rim thickness range (mm)														
Body thickness mean (mm)	2.0												-	
Body thickness range (mm)													-	
Total mass (grams)	0.4												8.2	

CERAMIC INVENTORY

SITE# 11Jd126 LOT# 9 RECORDER: P.Lurenz, Jr.

H DATE: 11/82

V FEATURE

DATE: 9/82 COLL#

	1	2	3	4	5	6	7	8	9	10	11	12	13	Total Sherd
Rim mass mean (grams)														
Rim mass range (grams)														
Body mass mean (grams)	0.4												0.9	
Body mass range													0.5-4.0	
Rim length* mean														
Rim length* range														
Body length* mean	13.0												15.3	
Body length* range													6.0-26.0	
*Length at longest point in mm.														

CERAMIC INVENTORY

SITE# 11Jd126 LOT# 9 RECORDER: P. Lurenz, Jr.

H _____ DATE: 11/82

V _____ FEATURE _____

DATE: 9/82 COLL# _____

	1	2	3	4	5	6	7	8	9	10	11	12	13	Total # Sherds
Rim temper Grit														
Rim temper Shell														
Rim temper Grog														
Rim temper Sand														
Body temper Grit	1												9	10
Body temper Shell														
Body temper Grog														
Body temper Sand														

LITHIC INVENTORY

SITE# 11Jd126 LOT# 9 RECORDER: P. Lurenz, Jr.

H 220-240m west of datum along river edge DATE: November, 1982

V Cont.surface coll FEATURE

DATE: 9/82 COLL#

	Quan.	Mass Total*	Mass Mean**	Mass Range*	Width Mean**	Width Range**	Length Mean**	Length Range**	Th X***	Th Range***
Shatter or block	3	5.9	1.96	1.5 2.4						
Primary decortication flakes										
Secondary decortication flakes										
Core reduction										
Edging flakes										
Bifacial thinning flakes	3	1.9	0.63	0.3-1.0	1.33	11.0-16.0	15.6	13.0-20.0	2.3	2.0-3.0
Flat flakes	1	0.2	0.2		10.0		8.0		1.0	
Core										
Biface										
Points										
Hammer-stones										
Fire-cracked rock										
Rough rock										
Misc. daub + (+in separate bag in ceramic box)	17	16.3	16.3							

* grams ** millimeters *** thickness in millimeters

CERAMIC INVENTORY

SITE# 11Jd126 LOT# 10 RECORDER: P.Lurenz, Jr.

H 250-260m west of datum along river edge DATE: 11/82

V Cont. Surface collection FEATURE

DATE: 9/82 COLL#

	1 Undecorated	2 Cord impressed	3 Dentate stamped	4 Dragged, dentate stamped	5 Zoned dentate stamped	6 Punctate	7 Boss	8 Combination: dentate stamp & boss	9	10	11 Eroded surface	12 Water rolled	13 Exfoliate	Total # Sherds
Rim														
Body													1	1
														1
Rim thickness mean (mm)														
Rim thickness range (mm)														
Body thickness mean (mm)														
Body thickness range (mm)														
Total mass (grams)													0.7	

CERAMIC INVENTORY

SITE# 11Jd126 LOT# 10 RECORDER: P.Lurenz, Jr.

H DATE: 11/82

V FEATURE

DATE: 9/82 COLL#

	1	2	3	4	5	6	7	8	9	10	11	12	13	Total # Sherds
Rim mass mean (grams)														
Rim mass range (grams)														
Body mass mean (grams)														
Body mass range														
Rim length* mean														
Rim length* range														
Body length* mean													17.0	
Body length* range														
*Length at longest point in mm.														

CERAMIC INVENTORY

SITE# 11Jd126 LOT# 10 RECORDER: P. Lurenz, Jr.

H _____ DATE: 11/82

V _____ FEATURE _____

DATE: 9/82 COLL# _____

	1	2	3	4	5	6	7	8	9	10	11	12	13	Total # Sherds
Rim temper Grit														
Rim temper Shell														
Rim temper Grog														
Rim temper Sand														
Body temper Grit													1	
Body temper Shell														
Body temper Grog														
Body temper Sand														

LITHIC INVENTORY

SITE# 11Jd126 LOT# 10 RECORDER: P. Lurenz, Jr.

H 250-260m west of datum along river edge coll. DATE: November, 1982

V Cont. surface FEATURE

DATE: 9/82 COLL#

	Quan.	Mass Total*	Mass Mean**	Mass Range*	Width Mean**	Width Range**	Length Mean**	Length Range**	Th X***	Th Range***
Shatter or block	-									
Primary decortication flakes	-									
Secondary decortication flakes	-									
Core reduction	-									
Edging flakes	-									
Bifacial thinning flakes	-									
Flat flakes	-									
Core	-									
Biface	-									
Points	-									
Hammer-stones	-									
Fire-cracked rock	-									
Rough rock	-									
Misc.	-									

* grams ** millimeters *** thickness in millimeters

LITHIC INVENTORY

SITE# 11Jd126 LOT# 11 RECORDER: P. Lurenz, Jr.

H 270m west of datum along river edge DATE: November, 1982

V Cont.surface coll FEATURE

DATE: 9/82 COLL#

	Quan.	Mass Total *	Mass Mean **	Mass Range *	Width Mean **	Width Range **	Length Mean **	Length Range **	Th X ***	Th Range ***
Shatter or block										
Primary decortication flakes										
Secondary decortication flakes										
Core reduction										
Edging flakes	1	3.7	3.7		25.0		24.0		7.0	
Bifacial thinning flakes										
Flat flakes										
Core										
Biface										
Points triangular	1	1.5	1.5		16.0		30.0		3.5	
Hammer-stones										
Fire-cracked rock										
Rough rock										
Misc.										

* grams ** millimeters *** thickness in millimeters

LITHIC INVENTORY

SITE# 11Jd126 LOT# 12 RECORDER: P. Lurenz, Jr.

H 280m west of datum along river edge DATE: November, 1982

V Cont.surface coll. FEATURE

DATE: 9/82 COLL#

	Quan.	Mass Total*	Mass Mean**	Mass Range*	Width Mean**	Width Range**	Length Mean**	Length Range**	Th X***	Th Range***
Shatter or block										
Primary decortication flakes										
Secondary decortication flakes										
Core reduction										
Edging flakes	1	2.5	2.5		25.0		20.0			5.0
Bifacial thinning flakes										
Flat flakes										
Core										
Biface										
Points										
Hammer-stones										
Fire-cracked rock										
Rough rock										
Misc. piece of daub	1	0.5	0.5							

* grams ** millimeters *** thickness in millimeters

LITHIC INVENTORY

SITE# 11Jd126 LOT# 13 RECORDER: P. Lurenz, Jr.

H 40m east of crawfish slough along river DATE: November, 1982

V Controlled surf. FEATURE

DATE: 9/82 COLL#

	Quan.	Mass Total*	Mass Mean**	Mass Range*	Width Mean**	Width Range**	Length Mean**	Length Range**	Th X***	Th Range***
Shatter or block										
Primary decortication flakes										
Secondary decortication flakes										
Core reduction										
Edging flakes	1	2.9	2.9		26.0		19.0		6.0	
Bifacial thinning flakes										
Flat flakes										
Core										
Biface										
Points										
Hammer-stones										
Fire-cracked rock										
Rough rock										
Misc.										

* grams ** millimeters *** thickness in millimeters

LITHIC INVENTORY

SITE# 11Jd126 LOT# 15 RECORDER: P. Lurenz, Jr.

H DATE: November, 1982

V 0-50cm FEATURE Profile 1

DATE: 9/82 COLL#

	Quan.	Mass Total *	Mass Mean **	Mass Range *	Width Mean **	Width Range **	Length Mean **	Length Range **	Th X ***	Th Range ***
Shatter or block										
Primary decortication flakes										
Secondary decortication flakes										
Core reduction										
Edging flakes	1	2.3	2.3		19.0		19.0		5.0	
Bifacial thinning flakes										
Flat flakes										
Core										
Biface										
Points										
Hammer-stones										
Fire-cracked rock										
Rough rock	1	23.2	23.2							
Misc. historic ceramic -glass	6 / 2	20.7 / 1.7								

* grams ** millimeters *** thickness in millimeters

-metal 8 42.8

-shell 1 67.4

LITHIC INVENTORY

SITE# 11Jd126 LOT# 16 RECORDER: P. Lurenz, Jr.

H DATE: November, 1982

V FEATURE Profile 3

DATE: 9/82 COLL#

	Quan.	Mass Total*	Mass Mean**	Mass Range*	Width Mean**	Width Range**	Length Mean**	Length Range**	Th X***	Th Range***
Shatter or block	-									
Primary decortication flakes	-									
Secondary decortication flakes	-									
Core reduction	-									
Edging flakes	-									
Bifacial thinning flakes	-									
Flat flakes	-									
Core	-									
Biface	-									
Points	-									
Hammer-stones	-									
Fire-cracked rock	-									
Rough rock	-									
Misc. nails/ lead	3 / 1	18.1 / 13.4								

* grams ** millimeters *** thickness in millimeters

LITHIC INVENTORY

SITE# 11Jd126 LOT# 17 RECORDER: P. Lurenz, Jr.

H DATE: November, 1982

V FEATURE Profile 3

DATE: 9/82 COLL#

	Quan.	Mass Total*	Mass Mean**	Mass Range*	Width Mean**	Width Range**	Length Mean**	Length Range**	Th X***	Th Range***
Shatter or block										
Primary decortication flakes										
Secondary decortication flakes										
Core reduction										
Edging flakes	1	0.6	0.6		17.0		13.0		2.5	
Bifacial thinning flakes										
Flat flakes										
Core										
Biface										
Points										
Hammer-stones										
Fire-cracked rock										
Rough rock										
Misc. glass	1	3.2								

* grams ** millimeters *** thickness in millimeters

CERAMIC INVENTORY

SITE# 11Jd126 LOT# 18 RECORDER: P. Lurenz, Jr.

H DATE: 11/82

VLevel 1-0-10cm FEATURE 7

DATE: 9/82 COLL#

	1 Undecorated	2 Cord impressed	3 Dentate stamped	4 Dragged, dentate stamped	5 Zoned dentate stamped	6 Punctate	7 Boss	8 Combination: dentate stamp & boss	9	10	11 Eroded surface	12 Water rolled	13 Exfoliate	Total # Sherds
Rim														0
Body	2											1	1	4
														4
Rim thickness mean (mm)														
Rim thickness range (mm)														
Body thickness mean (mm)	2.75											-	-	
Body thickness range (mm)	2.5-3.0											-	-	
Total mass (grams)	1.1											1.8	0.3	3.2

CERAMIC INVENTORY

SITE# 11Jd126 LOT# 18 RECORDER: P.Lurenz, Jr.

H DATE: 11/82

V Level 1 0-10cm FEATURE 7

DATE: 9/82 COLL#

	1	2	3	4	5	6	7	8	9	10	11	12	13	Total # Sherds
Rim mass mean (grams)														
Rim mass range (grams)														
Body mass mean (grams)	0.55											1.8	0.3	
Body mass range	0.3-0.8											1.8	0.3	
Rim length* mean														
Rim length* range														
Body length* mean	12.5											21	10	
Body length* range	12.-13											21	10	
*Length at longest point in mm.														

CERAMIC INVENTORY

SITE# 11Jd126 LOT# 18 RECORDER: P. Lurenz, Jr.

H DATE: 11/82

V Level 1 0-10cm FEATURE 7

DATE: 9/82 COLL#

	1	2	3	4	5	6	7	8	9	10	11	12	13	Total # Sherds
Rim temper Grit														
Rim temper Shell														
Rim temper Grog														
Rim temper Sand														
Body temper Grit	2											1	1	4
Body temper Shell														
Body temper Grog														
Body temper Sand														

LITHIC INVENTORY

SITE# 11Jd126 LOT# 18 RECORDER: P. Lurenz, Jr.

H DATE: November, 1982

V Level 1 0-10cm FEATURE 7

DATE: 9/82 COLL#

	Quan.	Mass Total*	Mass Mean**	Mass Range*	Width Mean**	Width Range**	Length Mean**	Length Range**	Th X***	Th Range***
Shatter or block	1	2.1	2.1							
Primary decortication flakes										
Secondary decortication flakes										
Core reduction										
Edging flakes										
Bifacial thinning flakes	2	0.6	0.3	0.2-0.4	9.5	0.9-10.0	14.0	0.9-19.0	1.0	1.0
Flat flakes										
Core										
Biface										
Points										
Hammer-stones										
Fire-cracked rock										
Rough rock										
Misc.										

* grams ** millimeters *** thickness in millimeters

CERAMIC INVENTORY

SITE# 11Jd126 LOT# 19 RECORDER: P. Lurenz, Jr.

H DATE: 11.82

V Level 2 10-20cm FEATURE 7

DATE: 9/82 COLL#

	1 Undecorated	2 Cord impressed	3 Dentate stamped	4 Dragged, dentate stamped	5 Zoned, dentate stamped	6 Punctate	7 Boss	8 Combination: dentate stamp & boss	9	10	11 Eroded surface	12 Water rolled	13 Exfoliate	Total # Sherds
Rim	3	1												4
Body	57	3											21	81
														85
Rim thickness mean (mm)	4.0	5.0												
Rim thickness range (mm)	4.0	5.0												
Body thickness mean (mm)	2.7	4.3												
Body thickness range (mm)	2.0-5.0	4.0-4.5												
Total mass (grams)	35.1	31.8											6.2	52.3

CERAMIC INVENTORY

SITE# 11Jd126 LOT# 19 RECORDER: P.Lurenz, Jr.

DATE: 11/82

Level 2 10-20cm FEATURE 7

DATE: 9/82 COLL#

	1	2	3	4	5	6	7	8	9	10	11	12	13	Total # Sherds
Rim mass mean (grams)	1.7	1.8												
Rim mass range (grams)	0.9-2.3	1.8												
Body mass mean (grams)	0.62	1.3											0.3	
Body mass range	0.2-2.7	1.1-1.7											0.1-0.8	
Rim length* mean	22.5	17												
Rim length* range	19.5-27	17												
Body length* mean	14.3	17.7											10.6	
Body length* range	8.0-24	14.5-22											6.0-17	
*Length at longest point in mm.														

CERAMIC INVENTORY

SITE# 11Jd126 LOT# 19 RECORDER: P. Lurenz, Jr.

H DATE: 11/82

V Level 2-10-20cm FEATURE 7

DATE: 9/82 COLL#

	1	2	3	4	5	6	7	8	9	10	11	12	13	Total # Sherds
Rim temper Grit	3	1												4
Rim temper Shell														
Rim temper Grog														
Rim temper Sand														
Body temper Grit	57	3											21	81
Body temper Shell														
Body temper Grog														
Body temper Sand														

LITHIC INVENTORY

SITE# 11Jd126 LOT# 19 RECORDER: P. Lurenz, Jr.

H DATE: November, 1982

V Level 2 10-20cm FEATURE 7

DATE: COLL#

	Quan.	Mass Total *	Mass Mean **	Mass Range *	Width Mean **	Width Range **	Length Mean **	Length Range **	Th X ***	Th Range ***
Shatter or block	6	22.6	3.8	0.1 18.1						
Primary decortication flakes										
Secondary decortication flakes										
Core reduction	5	12.8	2.6	0.1-5.95	18.8	6.0-33.0	22.1	9.5-35.0	5.0	2.0-9.0
Edging flakes	2	1.0	0.5	0.4-0.6	14.5	14.0-15.0	13.0	9.0 17.0	2.0	2.0
Bifacial thinning flakes	5	6.9	1.4	0.5-4.1	15.8	11.0-24	19.2	12.0-30.0		
Flat flakes	1	0.5	0.5		11.0		11.0		1.0	
Core										
Biface										
Points										
Hammer-stones										
Fire-cracked rock										
Rough rock										
Misc. coal metal shell	4 1 6	1.7 3.9 6.7								

* grams ** millimeters *** thickness in millimeters

CERAMIC INVENTORY

SITE# 11Jd126 LOT# 20 RECORDER: P. Lurenz, Jr.

H DATE: 11/82

V Level 3 FEATURE 7

DATE: 9/82 COLL#

	1 Undecorated	2 Cord impressed	3 Dentate stamped	4 Dragged, dentate stamped	5 Zoned, dentate stamped	6 Punctate	7 Boss	8 Combination: dentate stamp & boss	9	10	11 Eroded surface	12 Water rolled	13 Exfoliate	Total # Sherds
Rim		1												1
Body	7	3											13	23
														24
Rim thickness mean (mm)		3.0												
Rim thickness range (mm)		3.0												
Body thickness mean (mm)	3.3	4.7											-	
Body thickness range (mm)	2.0-5.0	4.0-5.0											-	
Total mass (grams)	4.8	0.5 / 3.2											2.7	11.2

CERAMIC INVENTORY

SITE# 11Jd126 LOT# 20 RECORDER: P.Lurenz, Jr.

H DATE: 11/82

V FEATURE

DATE: 9/82 COLL#

	1	2	3	4	5	6	7	8	9	10	11	12	13	Total # Sherds
Rim mass mean (grams)		0.5												
Rim mass range (grams)		0.5												
Body mass mean (grams)	0.69	1.1											0.21	
Body mass range	0.2-1.5	0.8-1.5											0.1-0.4	
Rim length* mean		1.0												
Rim length* range		1.0												
Body length* mean	12.8	14.3											9.0	
Body length* range	9.0-18	12.-17											7.0-12.0	
*Length at longest point in mm.														

CERAMIC INVENTORY

SITE# 11Jd126 LOT# 20 RECORDER: P. Lurenz, Jr.

H DATE: 11-82

V Level 3 FEATURE 7

DATE: 9/82 COLL#

	1	2	3	4	5	6	7	8	9	10	11	12	13	Total # Sherds
Rim temper Grit		1												1
Rim temper Shell														
Rim temper Grog														
Rim temper Sand														
Body temper Grit	7	3											13	23
Body temper Shell														
Body temper Grog														
Body temper Sand														

LITHIC INVENTORY

SITE# 11Jd126 LOT# 20 RECORDER: P. Lurenz, Jr.

H DATE: November, 1982

V Level 3 FEATURE 7

DATE: 9/82 COLL#

	Quan.	Mass Total*	Mass Mean**	Mass Range*	Width Mean**	Width Range**	Length Mean**	Length Range**	Th X***	Th Range***
Shatter or block (2 are cortex	12 large pcs.)	234.5	19.5	0.3-163.4						
Primary decortication flakes										
Secondary decortication flakes										
Core reduction	3	10.8	3.6	0.2-10.0	15.6	8.0-30.0	17.2	11.5-29.0	5.0	2.0-9.0
Edging flakes	4	2.1	0.5	0.2-1.2	15.75	13.0-23.0	11.1	9.0-15.0	2.4	2.0-4.0
Bifacial thinning flakes	6	7.0	1.2	0.1-3.5	14.3	9.0-28.0	16.0	14.0 28.0	3.1	1.5-6.0
Flat flakes										
Core										
Biface fragment	1	17.3	17.3		36.0		47.0		12.0	
Points										
Hammer-stones										
Fire-cracked rock										
Rough rock	5	87.3								
Misc.										

* grams ** millimeters *** thickness in millimeters

CERAMIC INVENTORY

SITE# 11Jd126 LOT# 21 RECORDER: P.Lurenz, Jr.

H _____ DATE: _____

V Level 4- 30-40 cm. FEATURE 7

DATE: 9/82 COLL# _____

	1 Undecorated	2 Cord impressed	3 Dentate stamped	4 Dragged, dentate stamped	5 Zoned dentate stamped	6 Punctate	7 Boss	8 Combination: dentate stamp & boss	9	10	11 Eroded surface	12 Water rolled	13 Exfoliate	Total # Sherds
Rim														0
Body	2											1	5	8
														8
Rim thickness mean (mm)														
Rim thickness range (mm)														
Body thickness mean (mm)	2.0											-	-	
Body thickness range (mm)	2.0											-	-	
Total mass (grams)	0.7											0.6	3.3	

CERAMIC INVENTORY

SITE# 11Jd126 LOT# 21 RECORDER: P.Lurenz, Jr.

H DATE: 11/82

V Level 4-30-40cm FEATURE 7

DATE: 9/82 COLL#

	1	2	3	4	5	6	7	8	9	10	11	12	13	Total Sherd
Rim mass mean (grams)														
Rim mass range (grams)														
Body mass mean (grams)	0.35											0.6	0.7	
Body mass range	0.3-0.4											0.6	0.2-2.2	
Rim length* mean														
Rim length* range														
Body length* mean	11.5											9.0	11.6	
Body length* range	11.0-12.0											9.0	8.0-21.0	
*Length at longest point in mm.														

CERAMIC INVENTORY

SITE# 11Jd126 LOT# 21 RECORDER: P. Lurenz, Jr.

H DATE: 11/82

V Level 4-30-40cm FEATURE 7

DATE: 9/82 COLL#

	1	2	3	4	5	6	7	8	9	10	11	12	13	Total # Sherds
Rim temper Grit														
Rim temper Shell														
Rim temper Grog														
Rim temper Sand														
Body temper Grit	2											1	5	8
Body temper Shell														
Body temper Grog														
Body temper Sand														

LITHIC INVENTORY

SITE# 11Jd126 LOT# 21 RECORDER: P. Lurenz, Jr.

H DATE: November, 1982

V Level 4 30-35cm FEATURE 7

DATE: 9/82 COLL#

	Quan.	Mass Total*	Mass Mean**	Mass Range*	Width Mean**	Width Range**	Length Mean**	Length Range**	Th X***	Th Range***
Shatter or block	3	8.8	2.7	0.7-5.6						
Primary decortication flakes										
Secondary decortication flakes										
Core reduction	2	3.7	1.8	1.5-2.2	24.5	21.0-28.0	20.0	20.0	3.5	3.0-4.0
Edging flakes										
Bifacial thinning flakes	5	15.4	3.1	0.7-13.4	20.0	10.0-37.0	23.3	12.5-34.0	4.7	1.5-12.0
Flat flakes	1	0.7	0.7		12.0		21.0		1.5	
Core										
Biface										
Points										
Hammer-stones										
Fire-cracked rock										
Rough rock										
Misc. coal	2	0.7								

* grams ** millimeters *** thickness in millimeters

CERAMIC INVENTORY

SITE# 11Jd126 LOT# 22 RECORDER: P.Lurenz, Jr.

H _____ DATE: 11/82

V Level4/35-40cm FEATURE Bottom of level 7

DATE: 9/82 COLL# _____

	1	2	3	4	5	6	7	8	9	10	11	12	13	
	Undecorated	Cord impressed	Dentate stamped	Dragged, dentate stamped	Zoned, dentate stamped	Punctate	Boss	Combination: dentate stamp & boss			Eroded surface	Water rolled	Exfoliate	Total # Sherds
Rim		1												1
Body	8	1					1			(25+1 exfol dentate stamp)			26	36
														37
Rim thickness mean (mm)			10.0											
Rim thickness range (mm)			10.0											
Body thickness mean (mm)	7.25		9.0				8.0							
Body thickness range (mm)	6.0-9.0		9.0				8.0							
Total mass (grams)	17.0		3.0/4.3				1.8						6.9/1.1	34.1

CERAMIC INVENTORY

SITE# 11Jd126 LOT# 22 RECORDER: P.Lurenz, Jr.

H DATE: 11/82

V Level 4/35-40cm FEATURE Bottom of level 7

DATE: 9/82 COLL#

	1	2	3	4	5	6	7	8	9	10	11	12	13	Total # Sherds
Rim mass mean (grams)			3.0											
Rim mass range (grams)			3.0											
Body mass mean (grams)	2.4		4.3				1.8						0.28 / 1.1	
Body mass range	1.2-4.3		4.3				1.8						0.15-0.9 / 1.1	
Rim length* mean			19											
Rim length* range			19											
Body length* mean	19.4		21				18.0						9.4 / 13	
Body length* range	15.0-23.0		21				18.0						6.0-14 / 13	
*Length at longest point in mm.														

CERAMIC INVENTORY

SITE# 11Jd126 LOT# 22 RECORDER: P. Lurenz, Jr.

H _____ DATE: 11/82

V Level4/35-40cm FEATURE Bottom of level 7

DATE: 9/82 COLL# _____

	1	2	3	4	5	6	7	8	9	10	11	12	13	Total # Sherds
Rim temper Grit			1											1
Rim temper Shell														
Rim temper Grog														
Rim temper Sand														
Body temper Grit	8		1				1						26	36
Body temper Shell														
Body temper Grog														
Body temper Sand														

LITHIC INVENTORY

SITE# 11Jd126 LOT# 22 RECORDER: P. Lurenz, Jr.

H DATE: November, 1982

V Level 4 35-40cm FEATURE 7

DATE: 9/82 COLL#

	Quan.	Mass Total*	Mass Mean**	Mass Range*	Width Mean**	Width Range**	Length Mean**	Length Range**	Th X***	Th Range***
Shatter or block	2	2.4	1.2	0.9-1.5						
Primary decortication flakes										
Secondary decortication flakes										
Core reduction	2	2.6	1.3	1.0-1.6	16.5	15.0-18.0	18.5	15.0-22.0	4.5	4.0-5.0
Edging flakes	1	0.1	0.1		13.0		7.5		1.0	
Bifacial thinning flakes	1	1.7	1.7		17.0		26.0		5.0	
Flat flakes	1	0.4	0.4		12.0		15.5		2.0	
Core										
Biface										
Points										
Hammer-stones										
Fire-cracked rock										
Rough rock	1	1.8								
Misc.										

* grams ** millimeters *** thickness in millimeters

CERAMIC INVENTORY

SITE# 11Jd126 LOT# 23 RECORDER: P. Lurenz, Jr.

H DATE: 11/82

V Level 5 FEATURE 7

DATE: 9/82 COLL#

	1 Undecorated	2 Cord impressed	3 Dentate stamped	4 Dragged, dentate stamped	5 Zoned, dentate stamped	6 Punctate	7 Boss	8 Combination: dentate stamp & boss	9	10	11 Eroded surface	12 Water rolled	13 Exfoliate	Total # Sherds
Rim	1	1												2
Body	5											5	15	25
														27
Rim thickness mean (mm)	5.0	6.0												
Rim thickness range (mm)	5.0	6.0												
Body thickness mean (mm)												-	-	
Body thickness range (mm)												-	-	
Total mass (grams)	2.9 / 12.3	2.3										6.9	5.5	29.9

CERAMIC INVENTORY

SITE# 11Jd126 LOT# 23 RECORDER: P.Lurenz, Jr.

H DATE: 11/82

VLevel 5 FEATURE 7

DATE: 9/82 COLL#

	1	2	3	4	5	6	7	8	9	10	11	12	13	Total # Sherds
Rim mass mean (grams)	2.9	2.3												
Rim mass range (grams)	2.9	2.3												
Body mass mean (grams)	2.4											1.4	0.4	
Body mass range	0.6-7.0											0.4-4.6	0.2-1.0	
Rim length* mean	22	20												
Rim length* range	22	20												
Body length* mean	18.8											15.0	9.9	
Body length* range	14.-27											8.0-30.0	7.0-14.0	
*Length at longest point in mm.														

CERAMIC INVENTORY

SITE# 11Jd126 LOT# 23 RECORDER: P. Lurenz, Jr.

H DATE: 11/82

V Level 5 FEATURE 7

DATE: 9/82 COLL#

	1	2	3	4	5	6	7	8	9	10	11	12	13	Total # Sherds
Rim temper Grit	1	1												2
Rim temper Shell														
Rim temper Grog														
Rim temper Sand														
Body temper Grit	5												15	20
Body temper Shell														
Body temper Grog														
Body temper Sand												5		5

LITHIC INVENTORY

SITE# 11Jd126 LOT# 23 RECORDER: P. Lurenz, Jr.

H DATE: November, 1982

V Level 5 FEATURE 7

DATE: 9/82 COLL#

	Quan.	Mass Total *	Mass Mean **	Mass Range *	Width Mean **	Width Range **	Length Mean **	Length Range **	Th X ***	Th Range ***
Shatter or block	2	2.2	1.1	0.6-1.6						
Primary decortication flakes										
Secondary decortication flakes										
Core reduction										
Edging flakes	2	0.5	0.25	0.2-0.3	11.5	11.0-12.0	8.0	7.0-9.0	1.75	1.5-2.0
Bifacial thinning flakes	9	12.2	1.4	0.5-2.3	17.9	12.0-24.0	20.5	14.5-28.0	3.3	2.0-5.0
Flat flakes										
Core										
Biface -(drill tip-broken)	1	5.0	5.0		16.0		35.0		9.0	
Points										
Hammer-stones										
Fire-cracked rock										
Rough rock										
Misc.										

* grams ** millimeters *** thickness in millimeters

CERAMIC INVENTORY

SITE# 11Jd126 LOT# 24 RECORDER: P. Lurenz, Jr.

H _____ DATE: 11/82

V Level 6 FEATURE 7

DATE: 9/82 COLL# _____

	1	2	3	4	5	6	7	8	9	10	11	12	13	
	Undecorated	Cord impressed	Dentate stamped	Dragged, dentate stamped	Zoned, dentate stamped	Punctate	Boss	Combination: dentate stamp & boss			Eroded surface	Water rolled	Exfoliate	Total # Sherds
Rim														0
Body												4	3	7
														7
Rim thickness mean (mm)														
Rim thickness range (mm)														
Body thickness mean (mm)												-	-	
Body thickness range (mm)												-	-	
Total mass (grams)												5.6	0.3	

AD-A131 519 INTENSIVE SURVEY AT 11-JD-126 JO DAVIESS COUNTY ILLINOIS VOLUME 2 DATA SHEETS(U) GREAT LAKES ARCHAEOLOGICAL RESEARCH CENTER INC WAUKESHA WI 3/3

UNCLASSIFIED D F OVERSTREET JUL 83 DACW25-81-C-0045 F/G 5/6 NL

END

FILMED



MICROCOPY RESOLUTION TEST CHART
NATIONAL BUREAU OF STANDARDS-1963-A

CERAMIC INVENTORY

SITE# 11Jd126 LOT# 24 RECORDER: P.Lurenz, Jr.

DATE: 11/82

V Level 6 FEATURE 7

DATE: 9/82 COLL#

	1	2	3	4	5	6	7	8	9	10	11	12	13	Total # Sherds
Rim mass mean (grams)														
Rim mass range (grams)														
Body mass mean (grams)												1.4	0.3	
Body mass range												0.3-3.4	0.3	
Rim length* mean														
Rim length* range														
Body length* mean												14.5	7.0	
Body length* range												8.0-21.0	6.0-8.0	
*Length at longest point in mm.														

END

FILMED

9-83

DTIC